

## **Road Book**

This book contains all the information required to successfully complete the 2023 Rali Ceredigion, the following notes provide general information about the running of the event and supplement the information contained in the supplementary regulations and final instructions.

### **Competitor Safety Information**

#### **First Competitor on Scene**

If the competitor is still in the vehicle and the vehicle is on fire GET THEM OUT IMMEDIATELY.

If the competitor is still in the vehicle, is responsive and there is no risk of fire:

- Approach from the front, look them in the eyes
- Do they seem aware of their surroundings?
- Speak to them, ask their name - do they respond?
- Any pain, loss of feeling - if yes keep them where they are!
- Keep them calm and keep them talking.
- DO NOT MOVE THEM UNTIL PROFESSIONAL HELP ARRIVES.
- Do nothing else

If the competitor is still in the vehicle, is unresponsive and there is no risk of fire:

- Stop any life threatening bleeding by applying direct pressure/ plugging the wound
- Ensure an open airway
- Immobilise the head and c-spine (neck)
- Check if they are breathing
- Treat any non-life threatening bleeding

**DO NOT REMOVE THEIR HELMET UNLESS THERE IS NO OTHER WAY TO ENSURE AN OPEN AIRWAY.**

If the competitor is out of the vehicle:

- Do not grab hold of them - they might be unaware of what is happening and become combative.
- Guide them to a place of safety away from the incident and other competitors.
- Speak to them, ask if they are OK?
- Keep someone with them.
- Once in a safe place, assess them for injuries:
  - Are they aware of their surroundings?
  - Any signs of injury / are they experiencing pain?
  - DO NOT LET THEM WANDER AROUND, BUT KEEP THEM UNDER OBSERVATION

Afterwards please write a short report for the organisers and either hand it to the first control official that you reach or to the Competitor Relations Officer. This report should cover the facts as you know them and include times of the incident starting and when you left the scene; always include your own details so that the organisers can, if necessary, contact you.

### **SAFETY & ACCIDENT PROCEDURE**

Competitors must carry an A4-size white board with a red SOS on one side and black OK on the other (letters to be a minimum of 12cm high with a minimum stroke width of 1.5cm), with means to secure them on display for oncoming Competitors.

In the case of an accident where urgent medical attention is required, the following applies:

- The SOS display on the safety tracking device must be activated as soon as possible.
- When possible, the red “SOS” sign should immediately be displayed to the following cars and to any helicopter attempting to assist.
- As soon as possible, the red triangle must be placed in a conspicuous position on the same side of the road as the car at least 50 metres before the car’s position, in order to warn following drivers, even if the car is off the road.

Any crew which has the red “SOS” sign displayed to them, or which sees a car which has suffered an accident and the OK sign is not shown, shall immediately and without exception stop to render assistance. All following cars shall also stop. The second car at the scene shall proceed to inform the next radio point. Subsequent cars shall leave a clear route for emergency vehicles. All crews stopping under this procedure will be allocated a time.

In the case of an accident where immediate medical intervention is not required, or of a car stopping for any other reason on or beside a special stage, whether temporarily or permanently, the following applies:

- The OK display on the safety tracking device must be activated within one minute.
- The green “OK” sign must immediately be displayed to the following cars and to any helicopter attempting to assist. If the crew leaves the vehicle, the “OK” sign must be displayed so that it is clearly visible to all the other competitors.
- The red triangle must be placed in a conspicuous position on the same side of the road as the car by a member of the crew at least 50 metres before the car’s position, in order to warn following drivers, even if the car is off the road.

Should it not be possible, or for whatever reason, to display the OK/SOS board

in any of the above situations, this may be replaced by an evident and clearly understandable sign language shown by the crew outside of the car:

- an arm and thumb up to indicate “OK”
- crossed arms above the head to indicate “SOS”

Any crew which is able but fails to comply with any of the above rules will be reported to the Clerk of the Course who may apply a penalty.

The location of safety radios are indicated in the Road Book and by boards on the stage. A yellow radio board will be 100m prior to the radio point and a blue radio board at the radio location. There will always be a radio at the stage start and stage finish.

***Anyone who misuses this system may be excluded and reported to Motorsport UK.***

### **Driving Standards**

The organisers ask all competitors to drive carefully on road sections to minimise inconvenience to other road users, ample time has been allowed for road sections. Driving Standards Observers will be on patrol and Police speed traps may be in operation.

Please pay particular attention in areas designated as slow and quiet in the road book, these areas are particularly sensitive and problems could result in future permission for the event being withdrawn.

### **Retirement**

If you are unfortunate enough to retire, please submit your damage declaration form either via the next time control or directly to the course car or Rally HQ. Please phone Rally HQ as soon as possible.

## 2023 RALI CEREDIGION

1.9.2 (km) 17 August 2023

Start (Sections 1, 2 & 3) Saturday 2 September 2023

TC	Location	SS Dist.	Liaison Dist.	Total Dist.	Target	First Car
SS		kms	kms	kms	Time	Due
0	Parc Fermé - Out	-	-	-		08:15
0A	Service - In	-	0.48	0.48	0:05	08:20
<b>Service A (Aberystwyth)</b>		-	<b>(0.48)</b>	<b>(0.48)</b>	0:15	
0B	Service - Out	-	-	-		08:35
<b>RZ</b>	Refuel - Aberystwyth	-	(0.71)	-		
<b>1</b>	<i>Distance to next refuel</i>	<i>(42.95)</i>	<i>(36.93)</i>	<i>(79.88)</i>		
			5.38	5.38	0:20	08:55
<b>SS 1</b>	<b>Borth 1</b>	<b>8.51</b>	-	-		<b>09:00</b>
			11.51	20.02	0:40	09:40
<b>SS 2</b>	<b>Cwmerfyn 1</b>	<b>6.92</b>	-	-		<b>09:45</b>
			15.84	22.76	0:45	10:30
<b>SS 3</b>	<b>Cwm Ystwyth 1</b>	<b>27.52</b>	-	-		<b>10:35</b>
<b>RZ</b>	Refuel - Rhayader	-	(4.91)	-		
<b>2</b>	<i>Distance to next refuel</i>	<i>(0.00)</i>	<i>(54.80)</i>	<i>(54.80)</i>		
3A	Regroup & Technical Zone - In	-	58.89	86.41	2:00	12:35
3B	Regroup Out - Service - In	-	0.11	0.11	0:20	12:55
<b>Service B (Aberystwyth)</b>		<b>(42.95)</b>	<b>(91.73)</b>	<b>(134.68)</b>	0:40	
3C	Service - Out	-	-	-		13:35
<b>RZ</b>	Refuel - Aberystwyth	-	(0.71)	-		
<b>3</b>	<i>Distance to next refuel</i>	<i>(42.95)</i>	<i>(36.93)</i>	<i>(79.88)</i>		
			5.38	5.38	0:20	13:55
<b>SS 4</b>	<b>Borth 2</b>	<b>8.51</b>	-	-		<b>14:00</b>
			11.51	20.02	0:40	14:40
<b>SS 5</b>	<b>Cwmerfyn 2</b>	<b>6.92</b>	-	-		<b>14:45</b>
			15.84	22.76	0:45	15:30
<b>SS 6</b>	<b>Cwm Ystwyth 2</b>	<b>27.52</b>	-	-		<b>15:35</b>
<b>RZ</b>	Refuel - Rhayader	-	(4.91)	-		
<b>4</b>	<i>Distance to next refuel</i>	<i>(1.52)</i>	<i>(60.94)</i>	<i>(62.46)</i>		
6A	Regroup & Technical Zone - In	-	58.89	86.41	2:00	17:35
6B	Regroup Out - Service - In	-	0.11	0.11	0:20	17:55
<b>Service C (Aberystwyth)</b>		<b>(42.95)</b>	<b>(91.73)</b>	<b>(134.68)</b>	0:15	
6C	Service - Out	-	-	-		18:10
			2.90	2.90	0:15	18:25
<b>SS 7</b>	<b>Aberystwyth 1</b>	<b>0.76</b>	-	-		<b>18:30</b>
			1.35	2.11	0:15	18:45
<b>SS 8</b>	<b>Aberystwyth 2</b>	<b>0.76</b>	-	-		<b>18:50</b>
8A	Parc Fermé - In	-	1.41	2.17	0:10	19:00

**Saturday Totals**

**87.42**

**189.60**

**277.02**

Sunrise - Borth

06:28

Sunset - Aberystwyth

20:03

Section 1

Section 2

Section 3

## 2023 RALI CEREDIGION

1.9.2 (km) 17 August 2023

Re-Start (Sections 4 & 5)

Sunday 3 September 2023

TC SS	Location	SS Dist. kms	Liaison Dist. kms	Total Dist. kms	Target Time	First Car Due
8B	Parc Fermé - Out	-	-	-		08:10
8C	Service - In	-	0.48	0.48	0:05	08:15
<b>Service D (Aberystwyth)</b>		<b>(1.52)</b>	<b>(6.14)</b>	<b>(7.66)</b>	<b>0:15</b>	
8D	Service - Out	-	-	-		08:30
<b>RZ</b>	Refuel - Aberystwyth	-	(0.71)	-		
<b>5</b>	Distance to next refuel	(21.37)	(56.63)	(78.00)		
9		-	15.95	15.95	0:25	08:55
<b>SS 9</b>	<b>Llanafan 1</b>	<b>8.45</b>	-	-		<b>09:00</b>
10		-	25.67	34.12	0:50	09:50
<b>SS 10</b>	<b>Clywedog 1</b>	<b>12.92</b>	-	-		<b>09:55</b>
<b>RZ</b>	Refuel - Llanidloes	-	(15.72)	-		
<b>6</b>	Distance to next refuel	(14.53)	(50.34)	(64.87)		
11		-	42.67	55.59	1:20	11:15
<b>SS 11</b>	<b>Nant y Moch 1</b>	<b>14.53</b>	-	-		<b>11:20</b>
11A	Regroup & Technical Zone - In	-	22.57	37.10	0:50	12:10
11B	Regroup Out - Service - In	-	0.11	0.11	0:20	12:30
<b>Service E (Aberystwyth)</b>		<b>(35.90)</b>	<b>(106.97)</b>	<b>(142.87)</b>	<b>0:40</b>	
11C	Service - Out	-	-	-		13:10
<b>RZ</b>	Refuel - Aberystwyth	-	(0.71)	-		
<b>7</b>	Distance to next refuel	(21.37)	(56.63)	(78.00)		
12		-	15.95	15.95	0:25	13:35
<b>SS 12</b>	<b>Llanafan 2</b>	<b>8.45</b>	-	-		<b>13:40</b>
13		-	25.67	34.12	0:50	14:30
<b>SS 13</b>	<b>Clywedog 2</b>	<b>12.92</b>	-	-		<b>14:35</b>
<b>RZ</b>	Refuel - Llanidloes	-	(15.72)	-		
<b>8</b>	Distance to next refuel	(14.53)	(48.08)	(62.61)		
14		-	42.67	55.59	1:20	15:55
<b>SS 14</b>	<b>Nant y Moch 2</b>	<b>14.53</b>	-	-		<b>16:00</b>
14A	Regroup & Technical Zone - In	-	19.93	34.46	0:45	16:45
14B	Regroup Out	-	0.03	0.03	0:10	16:55
14C	Parc Fermé - In	-	1.17	1.17	0:35	17:30
<b>Sunday Totals</b>		<b>71.80</b>	<b>212.87</b>	<b>284.67</b>		
					Sunrise - Llanafan	06:30
					Sunset - Nant y Moch	19:59


















Section 4

Section 5

### TOTALS OF THE RALLY

	SS	Liaison	Total	Stages % of	%
<b>Saturday 2 September</b>					
Sections 1, 2 & 3 - 8 SS	87.42	189.60	277.02	% of	31.56%
<b>Sunday 3 September</b>				<b>Special Stages</b>	
Sections 4 & 5 - 6 SS	71.80	212.87	284.67		25.22%
<b>Total - 12 SS</b>	<b>159.22</b>	<b>402.47</b>	<b>561.69</b>		<b>28.35%</b>

### Symbols used in the Road Book

	Time Control		
	Special Stage Start		Bridge
	Special Stage Finish		Crest
	Passage Control		Grid
	Rescue & Medical Location		Gate
	Radio Point		Road Blocked
	Service Park		Track
	Traffic Lights		
	Care		
	Two way Competitor Traffic		
(Ponterwyd)	Name not shown on sign		
	Direction NOT to follow		

**Symbols used in the Road Book**

Distance		Direction	Information	Kms to TC
Total	Partial			
6.26	0.26	Special Stage		22.74
7.14	0.88			21.86
8.22	0.08	Liaison Section		21.78
		8	14.72	
8.94	0.72			21.06

## GPS Coordinates

Service Park	N52° 24.488' W04° 04.314'	
Refuel Zone - Aberystwyth	N52° 24.308' W04° 03.675'	
Refuel Zone - Rhayader	N52° 18.068' W03° 30.760'	
Refuel Zone - Llanidloes	N52° 26.176' W03° 32.466'	
Special Stages		
	Start	Stop
SS 1/4 Borth 1 & 2	N52° 26.393' W04° 03.724'	N52° 27.746' W04° 01.698'
SS 2/5 Cwmerfyn 1 & 2	N52° 24.531' W03° 57.143'	N52° 25.311' W03° 54.839'
SS 3/6 Cwm Ystwyth 1 & 2	N52° 22.352' W03° 51.555'	N52° 18.957' W03° 34.035'
SS 7/8 Aberystwyth 1 & 2	N52° 24.895' W04° 05.266'	N52° 24.501' W04° 05.367'
SS 9/12 Llanafan 1 & 2	N52° 20.259' W03° 55.284'	N52° 22.431' W03° 52.045'
SS 10/13 Clywedog 1 & 2	N52° 26.875' W03° 36.463'	N52° 30.741' W03° 39.331'
SS 11/14 Nant y Moch 1 & 2	N52° 25.068' W03° 50.319'	N52° 30.033' W03° 53.083'



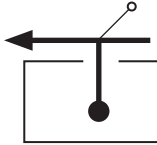
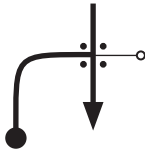





## NOTES

# Aberystwyth - Rally Locations

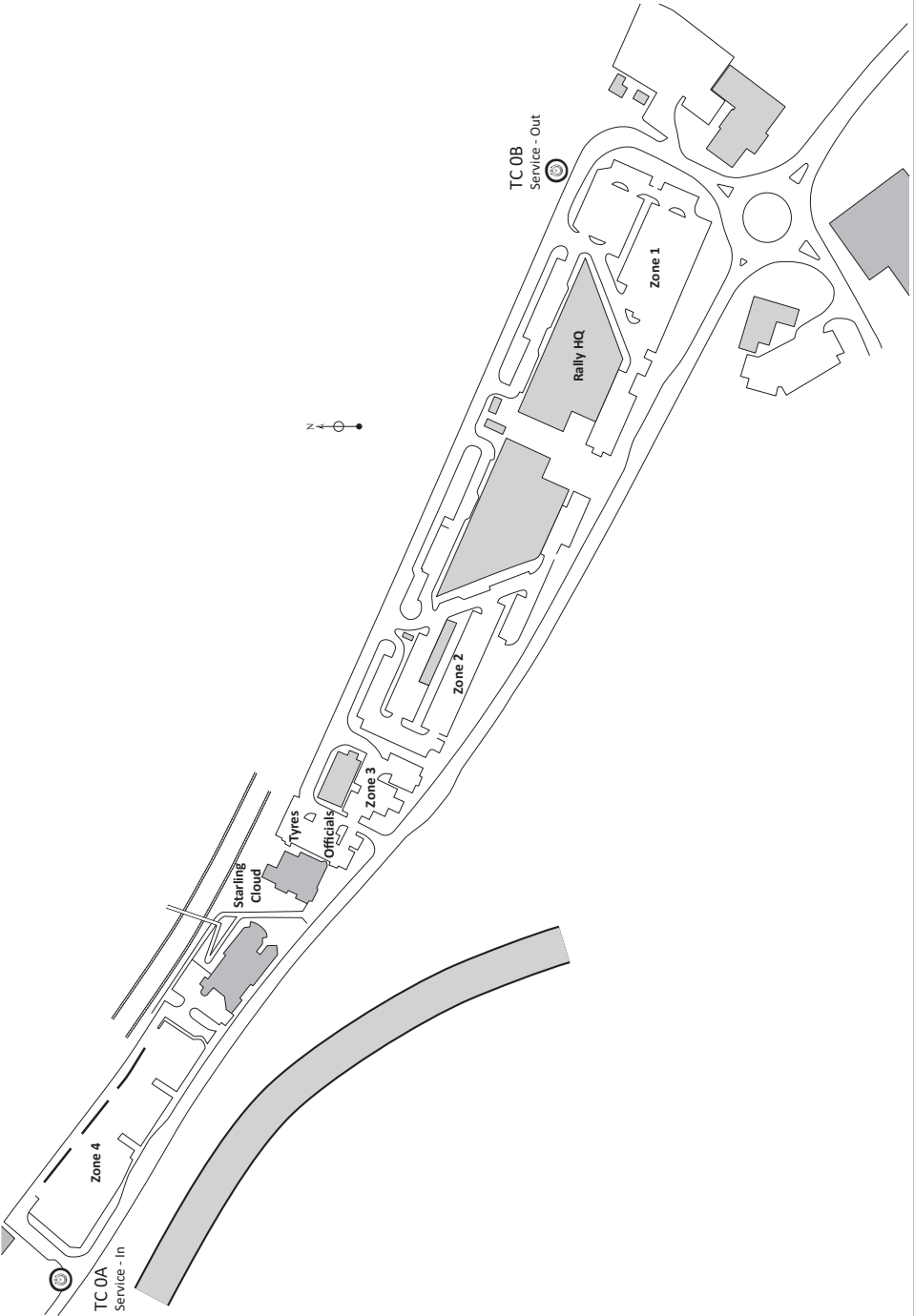


<b>RS</b> <b>0</b>	<b>TC 0</b> Parc Fermé - Out			<b>TC 0A</b> Service A - In		
	<b>Distance</b>	<b>0.48 Kms</b>	<b>Time</b>	<b>0 hr 05 min</b>	<b>Speed</b>	<b>5.76 Kph</b>

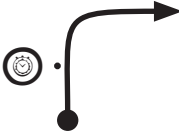

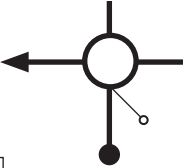

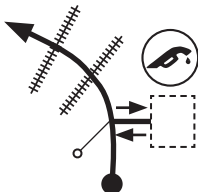
Distance		Direction	Information	Kms to TC
Total	Partial			
		 1	 <b>TC 0</b> <b>Parc Fermé - Out</b> <div style="border: 1px solid gray; padding: 2px; font-size: small;">           N52° 24.735' W04° 05.022'            ///silly.discloses.decorator         </div>	
0.00	0.00	 2	 <b>Leave Car Park</b>	0.48
0.14	0.14	 3	 <b>Take Right Lane</b>	0.34
0.48	0.34	 4	 <b>TC 0A</b> <b>Service - In</b> <div style="border: 1px solid gray; padding: 2px; font-size: small;">           N52° 24.646' W04° 04.741'            ///struts.unsightly.automate         </div>	0.00

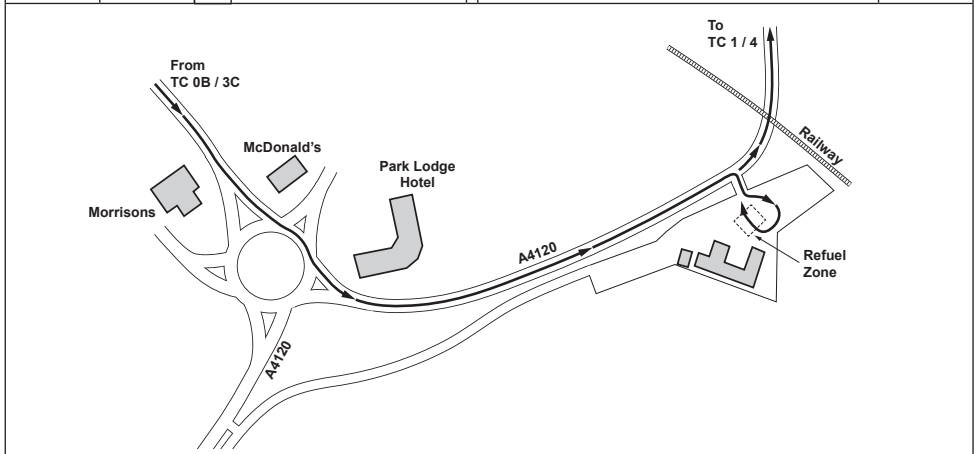


# Service A

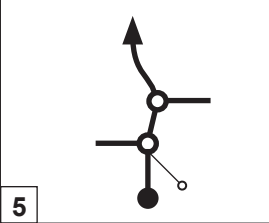
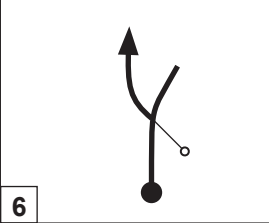
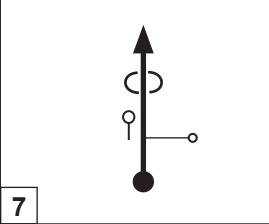


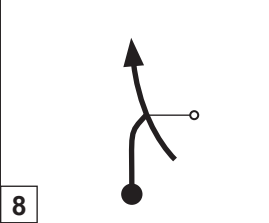

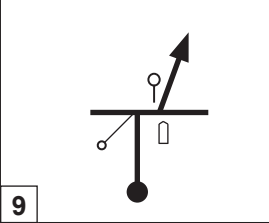


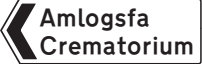
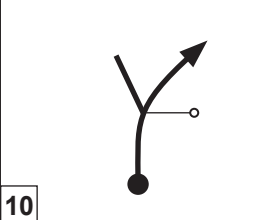


<b>RS</b>	<b>TC 0B - 3C</b> Service A & B - Out	<b>TC 1 - 4</b> Borth 1 & 2
<b>0B - 3C</b>	<b>Distance</b> 5.38 Kms	<b>Time</b> 0 hr 20 min
		<b>Speed</b> 16.14 Kph



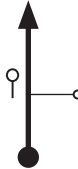

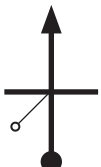


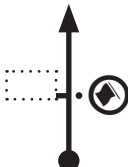

Distance		Direction	Information	Kms to TC
Total	Partial			
0.00	0.00	 1	 <b>TC 0B - 3C</b> Service - Out  <div style="border: 1px solid black; padding: 2px;">           N52° 24.465' W04° 04.110'            ///hardens.easygoing.captions         </div>	5.38
0.11	0.11	 2		5.27
0.39	0.27	 3	<b>Take Left Lane</b>  <div style="border: 1px solid black; padding: 5px;">           Llanbadarn Fawr            A4120            Llangurig (A44)            Machynlleth            (A487)         </div>	4.99
0.71	0.32	 4	<b>Refuel Zone</b> <div style="background-color: black; color: white; padding: 2px; display: inline-block;"><b>RZ 1/3</b></div>  <div style="border: 1px solid black; padding: 2px;">           N52° 24.308' W04° 03.675'            ///respect.alternate.alerting         </div>	4.67



<b>RS</b> <b>0B - 3C</b>	<b>TC 0B - 3C</b> Service A & B - Out		<b>TC 1 - 4</b> Borth 1 & 2		
	<b>Distance</b>	<b>5.38 Kms</b>	<b>Time</b>	<b>0 hr 20 min</b>	<b>Speed</b> <b>16.14 Kph</b>

Distance		Direction	Information	Kms to TC
Total	Partial			
1.00	0.29			4.38
1.24	0.24		Up very steep hill	4.14
1.72	0.48		 	3.66
2.25	0.53			3.13
2.38	0.13		  	3.00
2.99	0.61			2.39

<b>RS</b>	<b>TC 0B - 3C</b>	Service A & B - Out	<b>TC 1 - 4</b>	Borth 1 & 2
<b>0B - 3C</b>	<b>Distance</b>	<b>5.38 Kms</b>	<b>Time</b>	<b>0 hr 20 min</b>
			<b>Speed</b>	<b>16.14 Kph</b>

Distance		Direction	Information	Kms to TC
Total	Partial			
4.15	1.16	 11		1.23
4.67	0.51	 12	 (Clarach)	0.71
4.94	0.27	 13		0.44
5.38	0.43	 14	 TC 1 - 4 <div style="border: 1px solid black; padding: 2px; width: fit-content;">             N52° 26.343' W04° 03.674'              /// tiredness.replaying.conned           </div>	0.00
	0.11	 1	 SS 1 - 4 <div style="border: 1px solid black; padding: 2px; width: fit-content;">             N52° 26.393' W04° 03.724'              ///fatter.debate.providing           </div>	




## NOTES




SS 1 - 4 Borth 1 & 2

Time Control



Start



Flying Finish



Stop





<b>RS</b>	<b>SS 1 - 4 Borth 1 &amp; 2</b>		<b>TC 2 - 5 Cwmerfyn 1 &amp; 2</b>			
<b>1 - 4</b>	<b>Distance</b>	<b>20.02 Kms</b>	<b>Time</b>	<b>0 hr 40 min</b>	<b>Speed</b>	<b>30.03 Kph</b>

Distance		Direction	Information	Kms to TC
Total	Partial			
0.00	0.00	<p>1 8.51</p>	<p><b>SS 1 - 4</b> <b>Borth 1 &amp; 2</b></p> <p>N52° 26.393' W04° 03.724' ///fatter.debate.providing</p>	20.02
1.00	1.00	<p>2 7.51</p>		19.02
3.11	2.11	<p>3 5.40</p>	Bale on inside	16.91
4.41	1.30	<p>4 4.10</p>		15.61
5.04	0.63	<p>5 3.47</p>		14.98
6.21	1.17	<p>6 2.30</p>		13.81

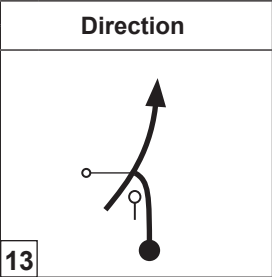

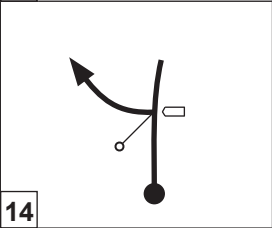

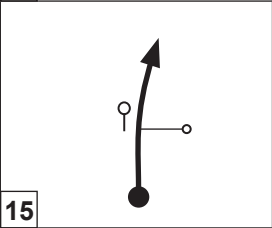

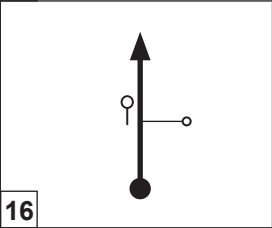

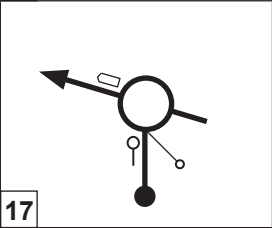

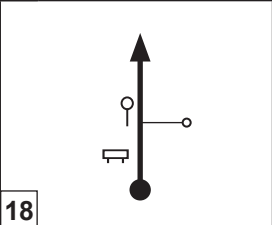

**1**  
**4**

<b>RS</b> <b>1 - 4</b>	<b>SS 1 - 4</b> Borth 1 & 2		<b>TC 2 - 5</b> Cwmerfyn 1 & 2		
	<b>Distance</b>	<b>20.02 Kms</b>	<b>Time</b>	<b>0 hr 40 min</b>	<b>Speed</b>

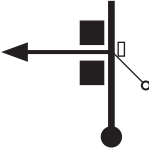


**1**  
**4**

Distance		Direction	Information	Kms to TC
Total	Partial			
6.53	0.32	<p>7 1.98</p>		13.49
7.76	1.22	<p>8 0.75</p>		12.26
8.51	0.76	<p>9 0.00</p>	<p>N52° 27.706' W04° 01.932' ///dinosaur.smaller.sapping</p>	11.51
9.17	0.66	<p>10</p>	<p>N52° 27.746' W04° 01.648' ///bogus.majority.task</p>	10.85
9.21	0.03	<p>11</p>	<p>! Very Slow &amp; Quiet !</p>	10.81
9.41	0.21	<p>12</p>	<p>Level crossing Join B4353</p>	10.61

<b>RS</b> <b>1 - 4</b>	<b>SS 1 - 4</b> Borth 1 & 2		<b>TC 2 - 5</b> Cwmerfyn 1 & 2		
	<b>Distance</b>	<b>20.02 Kms</b>	<b>Time</b>	<b>0 hr 40 min</b>	<b>Speed</b>

Distance		Direction	Information	Kms to TC
Total	Partial			
10.48	1.06		 <p>Join A487</p>	9.54
12.33	1.85			7.69
12.92	0.60			7.10
14.21	1.29			5.81
15.76	1.54			4.26
17.16	1.40			2.86

<b>RS</b> <b>1 - 4</b>	<b>SS 1 - 4</b> Borth 1 & 2		<b>TC 2 - 5</b> Cwmerfyn 1 & 2	
	<b>Distance</b>	<b>20.02 Kms</b>	<b>Time</b>	<b>0 hr 40 min</b>
	<b>Speed</b>			<b>30.03 Kph</b>

Distance		Direction	Information	Kms to TC
Total	Partial			
19.28	2.12		<p><b>!</b></p> <p><b>At Bus Shelter</b></p>	<b>0.74</b>
		19		
20.02	0.74		<p><b>TC 2 - 5</b></p> <p>N52° 24.460' W03° 57.321' ///absorb.custodial.peach</p>	<b>0.00</b>
		20		
	0.24		<p><b>SS 2 - 5</b></p> <p>N52° 24.531' W03° 57.143' ///slant.snips.postage</p>	
		1		



SS 2 - 5 Cwmerfyn 1 & 2

Time Control



Start

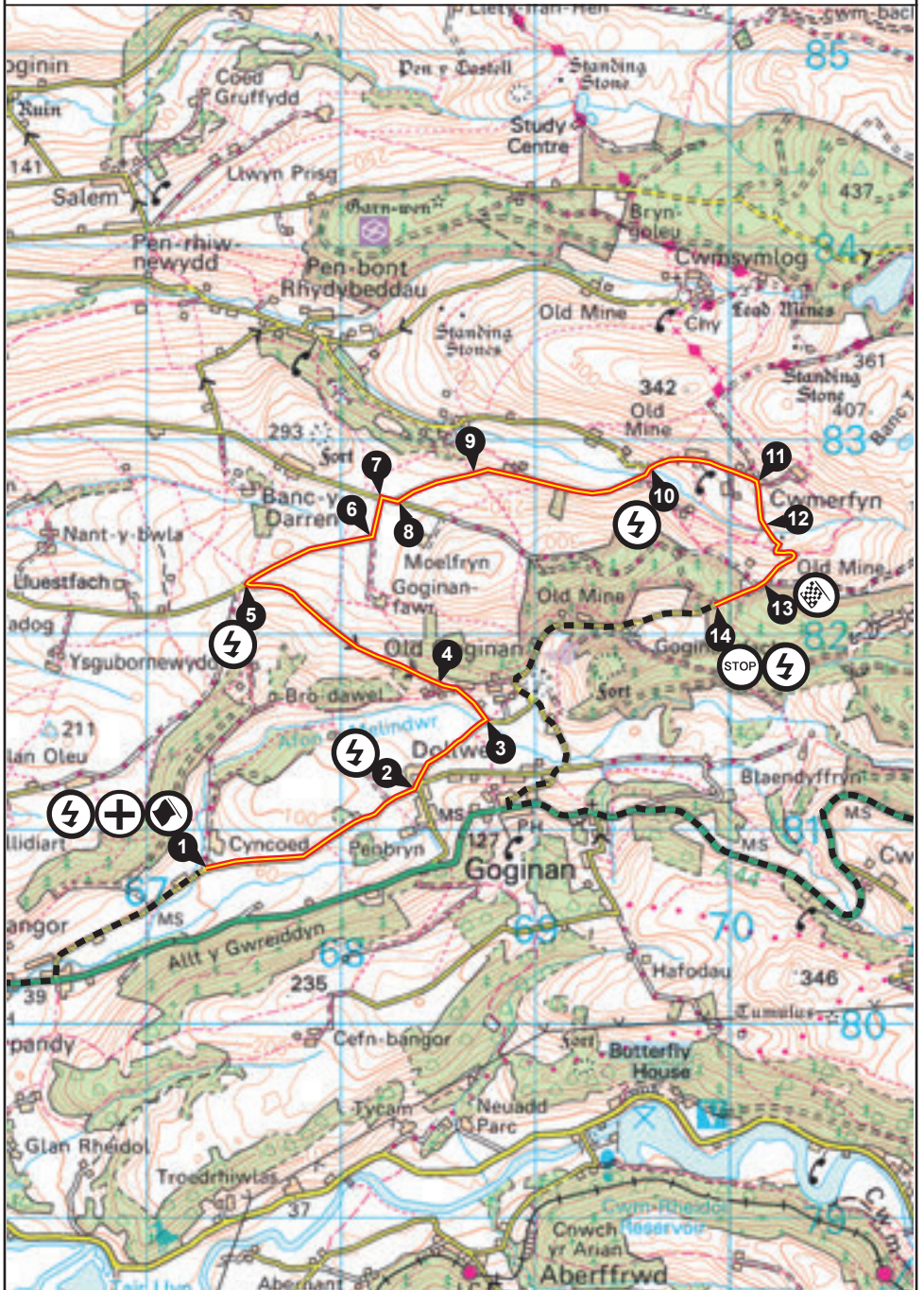


Flying Finish



Stop







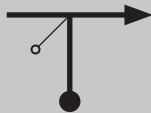
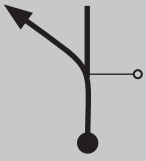



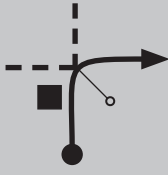


<b>RS</b> 2 - 5	<b>SS 2 - 5</b> Cwmerfyn 1 & 2		<b>TC 3 - 6</b> Cwm Ystwyth 1 & 2		
	<b>Distance</b>	<b>22.76 Kms</b>	<b>Time</b>	<b>0 hr 45 min</b>	<b>Speed</b>

Distance		Direction	Information	Kms to TC
Total	Partial			
0.00	0.00	 1 6.92	 <b>SS 2 - 5</b> <b>Cwmerfyn 1 &amp; 2</b> <div style="border: 1px solid black; padding: 2px; width: fit-content;">           N52° 24.531' W03° 57.143'            ///slant.snips.postage         </div>	22.76
1.24	1.24	 2 5.68		21.52
1.72	0.48	 3 5.20		21.04
2.00	0.27	 4 4.92		20.76
3.19	1.19	 5 3.73	 <b>Bale on inside</b>	19.57
3.88	0.69	 6 3.04		18.88

2  
-  
5

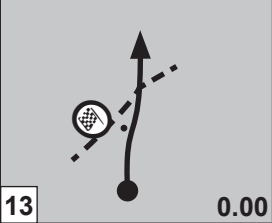

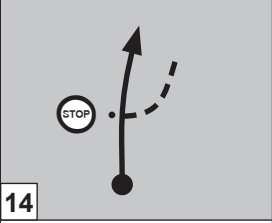


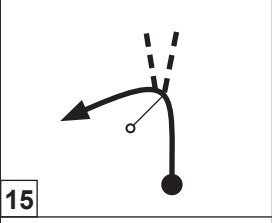
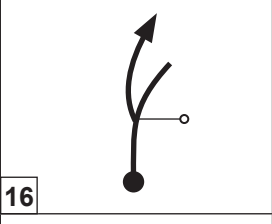
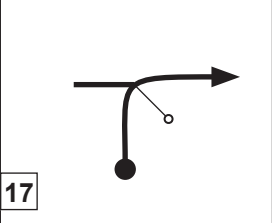
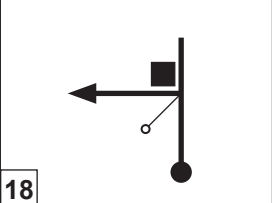
<b>RS</b> <b>2 - 5</b>	<b>SS 2 - 5</b> Cwmerfyn 1 & 2		<b>TC 3 - 6</b> Cwm Ystwyth 1 & 2		
	<b>Distance</b>	<b>22.76 Kms</b>	<b>Time</b>	<b>0 hr 45 min</b>	<b>Speed</b> <b>30.35 Kph</b>

**2**  
**-**  
**5**

Distance		Direction	Information	Kms to TC
Total	Partial			
4.09	0.21	 <div style="display: flex; justify-content: space-between; width: 100%;"> <span>7</span> <span>2.83</span> </div>		18.67
4.14	0.05	 <div style="display: flex; justify-content: space-between; width: 100%;"> <span>8</span> <span>2.78</span> </div>		18.62
4.57	0.43	 <div style="display: flex; justify-content: space-between; width: 100%;"> <span>9</span> <span>2.35</span> </div>	Chicane	18.19
5.47	0.90	 <div style="display: flex; justify-content: space-between; width: 100%;"> <span>10</span> <span>1.45</span> </div>		17.29
6.08	0.61	 <div style="display: flex; justify-content: space-between; width: 100%;"> <span>11</span> <span>0.84</span> </div>		16.68
6.32	0.24	 <div style="display: flex; justify-content: space-between; width: 100%;"> <span>12</span> <span>0.60</span> </div>		16.44




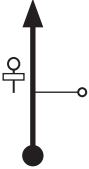



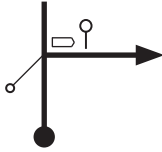






0.60 ↻

<b>RS</b> <b>2 - 5</b>	<b>SS 2 - 5</b> Cwmerfyn 1 & 2		<b>TC 3 - 6</b> Cwm Ystwyth 1 & 2		
	<b>Distance</b>	<b>22.76 Kms</b>	<b>Time</b>	<b>0 hr 45 min</b>	<b>Speed</b>

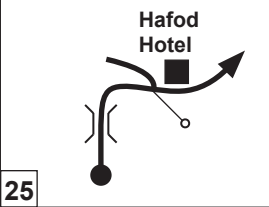
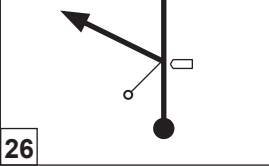

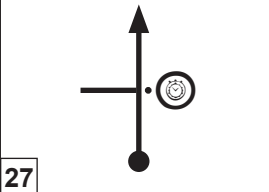

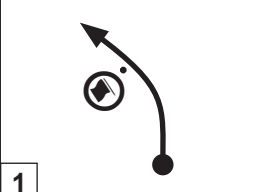

Distance		Direction	Information	Kms to TC
Total	Partial			
6.92	0.60		  <div style="border: 1px solid gray; padding: 2px; width: fit-content;"> N52° 25.392' W03° 54.605'  ///wedge.highlighted.robos </div>	15.84
7.24	0.32		   <div style="border: 1px solid gray; padding: 2px; width: fit-content;"> N52° 25.311' W03° 54.839'  ///workbook.tricks.drama </div>	15.52
8.48	1.24			14.28
8.64	0.16			14.12
9.06	0.42			13.70
9.14	0.08			13.62

0.31 ↻

<b>RS</b> <b>2 - 5</b>	<b>SS 2 - 5</b> Cwmerfyn 1 & 2		<b>TC 3 - 6</b> Cwm Ystwyth 1 & 2		
	<b>Distance</b>	<b>22.76 Kms</b>	<b>Time</b>	<b>0 hr 45 min</b>	<b>Speed</b>

Distance		Direction	Information	Kms to TC
Total	Partial			
9.45	0.31	 19	  Join A44	13.31
16.50	7.05	 20	 <b>PONTERWYD</b> Gyrrwch yn ddiogel Drive safely	6.26
16.79	0.29	 21		5.97
17.11	0.32	 22	 <b>Pontarfynach</b> <b>Devil's Bridge</b> <b>A4120</b> 	5.65
21.42	4.31	 23	 <b>(Pontarfynach)</b>	1.34
21.79	0.37	 24		0.97

<b>RS</b> <b>2 - 5</b>	<b>SS 2 - 5</b> Cwmerfyn 1 & 2		<b>TC 3 - 6</b> Cwm Ystwyth 1 & 2	
	<b>Distance</b>	<b>22.76 Kms</b>	<b>Time</b>	<b>0 hr 45 min</b>
			<b>Speed</b>	<b>30.35 Kph</b>

Distance		Direction	Information	Kms to TC
Total	Partial			
21.98	0.19			0.78
22.48	0.50			0.28
22.76	0.27		 <b>TC 3 - 6</b> <div style="border: 1px solid black; padding: 2px; margin-top: 5px;"> N52° 22.413' W03° 51.537'  ///sheepish.slippery.hires </div>	0.00
	0.11		 <b>SS 3 - 6</b> <div style="border: 1px solid black; padding: 2px; margin-top: 5px;"> N52° 22.352' W03° 51.555'  ///punk.thickened.sunblock </div>	



## NOTES

SS 3 - 6 Cwm Ystwyth 1 & 2

Time Control



Start

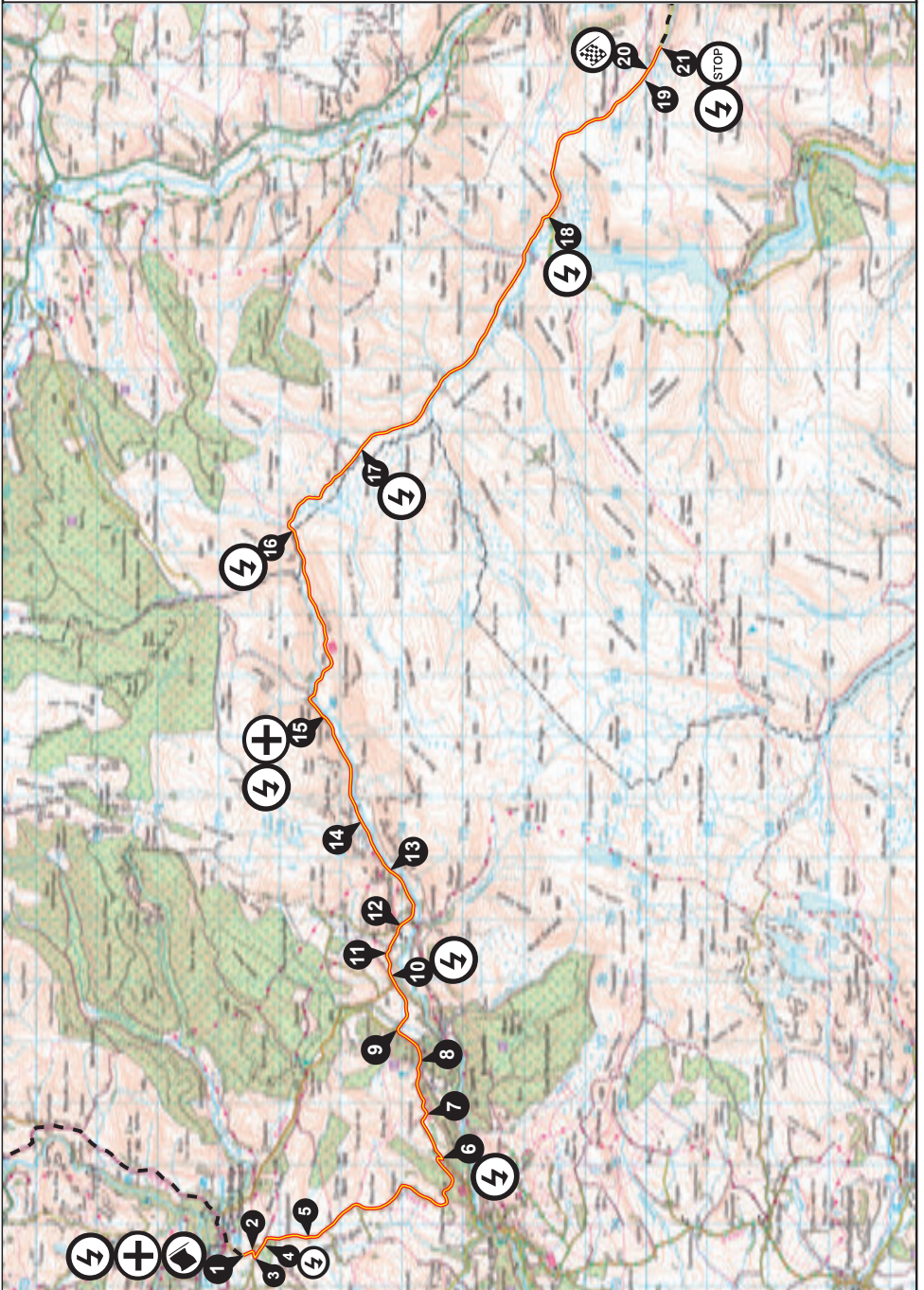


Flying Finish



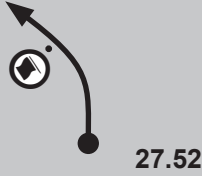

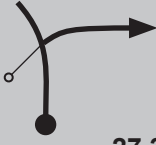
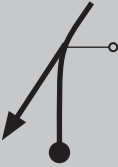





Stop





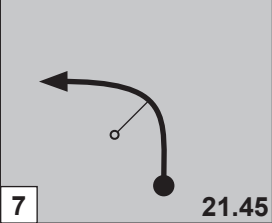
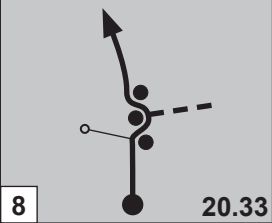
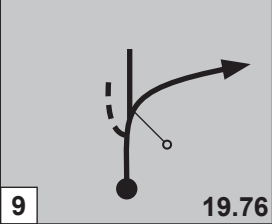
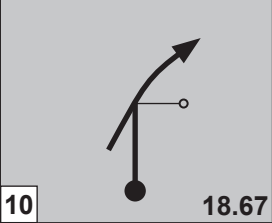

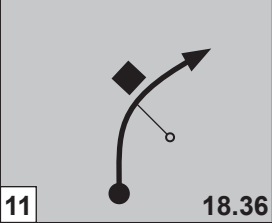
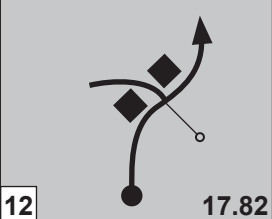



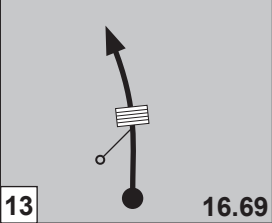
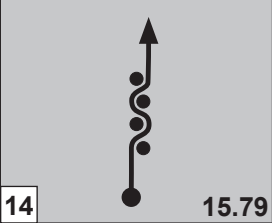
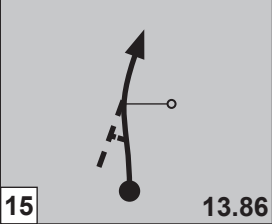
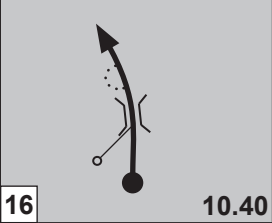
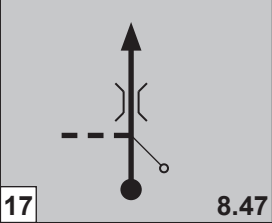
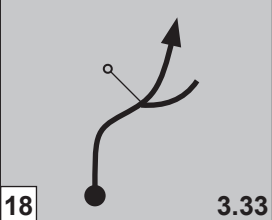
<b>RS</b> 3 - 6	<b>SS 3 - 6</b> Cwm Ystwyth 1 & 2		<b>TC 3A - 6A</b> Regroup - In		
	<b>Distance</b>	<b>86.41 Kms</b>	<b>Time</b>	<b>2 hr 00 min</b>	<b>Speed</b> <b>43.21 Kph</b>

Distance		Direction	Information	Kms to TC
Total	Partial			
0.00	0.00	 <p>1 27.52</p>	 <p><b>SS 3 - 6</b> <b>Cwm Ystwyth 1 &amp; 2</b></p> <p>N52° 22.352' W03° 51.555' ///punk.thickened.sunblock</p>	86.41
0.14	0.14	 <p>2 27.38</p>		86.27
0.29	0.14	 <p>3 27.23</p>		86.12
0.60	0.31	 <p>4 26.92</p>		85.81
1.22	0.62	 <p>5 26.30</p>	Chicane	85.19
5.13	3.91	 <p>6 22.39</p>		81.28

**3**  
**6**

<b>RS</b> <b>3 - 6</b>	<b>SS 3 - 6</b> Cwm Ystwyth 1 & 2		<b>TC 3A - 6A</b> Regroup - In		
	<b>Distance</b>	<b>86.41 Kms</b>	<b>Time</b>	<b>2 hr 00 min</b>	<b>Speed</b> <b>43.21 Kph</b>

Distance		Direction	Information	Kms to TC
Total	Partial			
6.07	0.94			80.34
7.19	1.13		Chicane	79.22
7.76	0.56			78.65
8.85	1.09			77.56
9.16	0.31			77.25
9.70	0.55			76.71

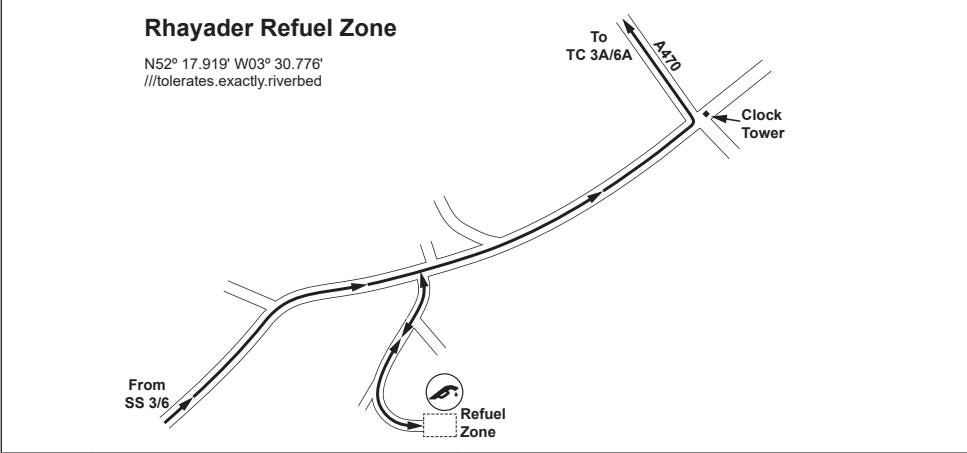
Distance		Direction	Information	Kms to TC
Total	Partial			
10.83	1.13		Grid	75.58
11.73	0.90		Chicane	74.68
13.66	1.93		⊕ ⚡	72.75
17.12	3.46		⚡	69.29
19.05	1.93		⚡	67.36
24.19	5.13		⚡	62.22

<b>RS</b> 3 - 6	<b>SS 3 - 6</b> Cwm Ystwyth 1 & 2		<b>TC 3A - 6A</b> Regroup - In		
	<b>Distance</b>	<b>86.41 Kms</b>	<b>Time</b>	<b>2 hr 00 min</b>	<b>Speed</b> <b>43.21 Kph</b>





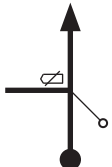





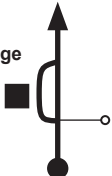
Distance		Direction	Information	Kms to TC
Total	Partial			
27.36	3.17		<p><b>Chicane</b></p>	59.05
27.52	0.16		<p>N52° 19.040' W03° 34.353' ///goodbye.subtitle.cleans</p>	58.89
27.92	0.40		<p>N52° 18.957' W03° 34.035' ///clapper.geology.brighter</p>	58.49
31.88	3.96		<p><b>(Rhayader)</b></p>	54.53
32.01	0.13		<p><b>Rhayader Rhaeadr</b></p>	54.40
32.43	0.42		<p><b>Refuel Zone</b></p> <p><b>RZ 2/4</b></p> <p>N52° 17.919' W03° 30.776' ///tolerates.exactly.riverbed</p>	53.98








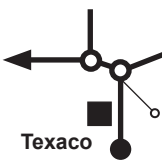




<b>RS</b> <b>3 - 6</b>	<b>SS 3 - 6</b> Cwm Ystwyth 1 & 2		<b>TC 3A - 6A</b> Regroup - In		
	<b>Distance</b>	<b>86.41 Kms</b>	<b>Time</b>	<b>2 hr 00 min</b>	<b>Speed</b>

Distance		Direction	Information	Kms to TC
Total	Partial			

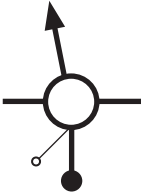




32.62	0.19	 25	 At Clock Tower	53.79
47.40	14.78	 26	 Llangurig Aberystwyth A44	39.01
47.67	0.27	 27	 LLANGURIG Gyrrwch yn ddiogel Drive safely	38.74
53.51	5.84	 28		32.90

Distance		Direction	Information	Kms to TC
Total	Partial			
65.58	12.07			20.83
		29		
67.13	1.54		  (Ponterwyd)	19.28
		30		
67.77	0.64			18.64
		31		
74.87	7.10		  <div style="border: 1px solid black; padding: 5px; text-align: center;"> <b>GOGINAN</b>            Gyrrwch yn ofalus            Drive carefully         </div>	11.54
		32		
77.09	2.22		  (Capel Bangor)	9.32
		33		
78.71	1.63		Car Wash available after SS 6  <div style="border: 1px solid gray; padding: 5px; text-align: center;">             N52° 24.192' W03° 58.259'              ///preheated.tennis.stag           </div>	7.70
		34		

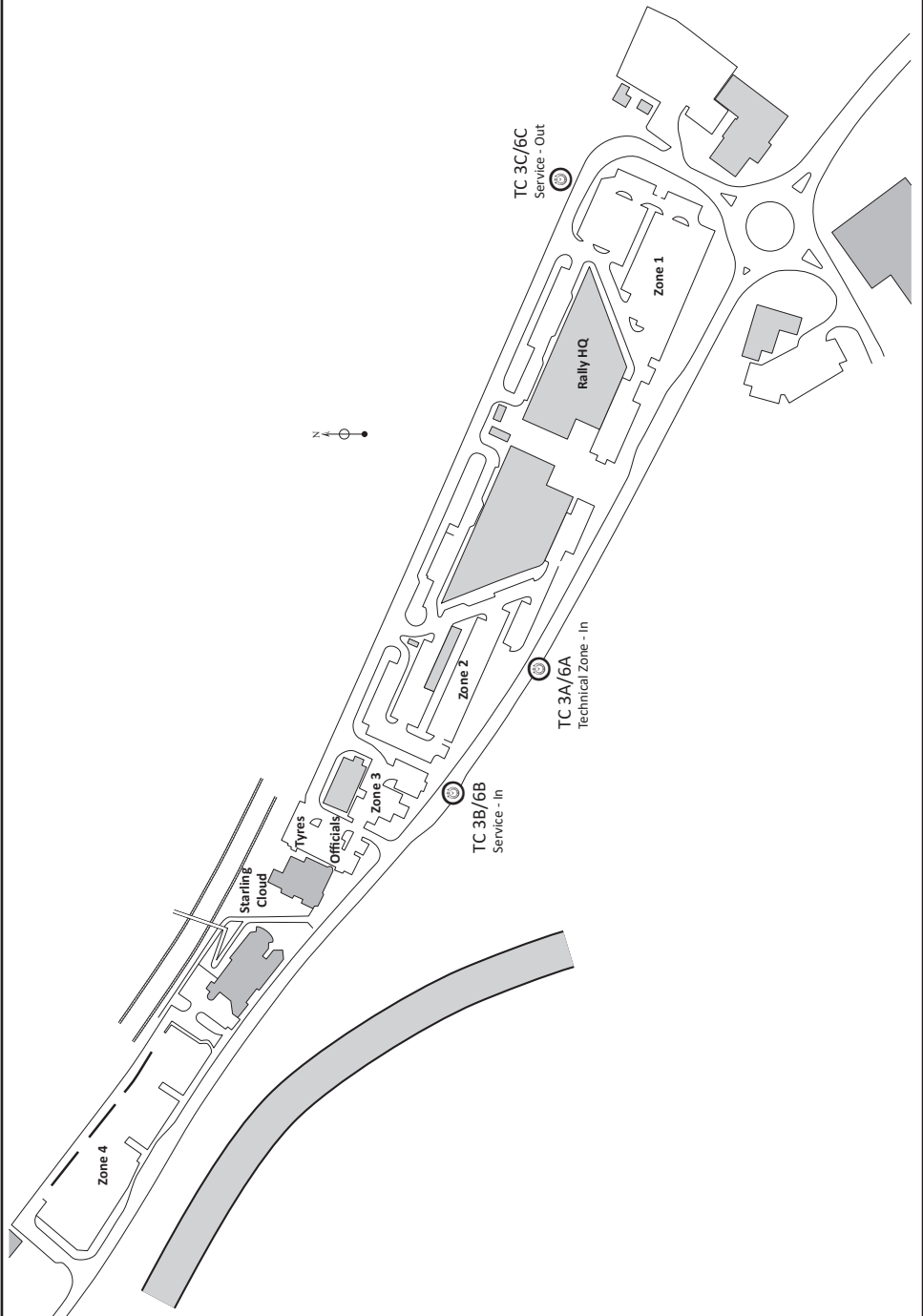
Distance		Direction	Information	Kms to TC
Total	Partial			
81.59	2.88	 35	 	4.82
84.01	2.41	 36		2.40
84.65	0.64	 37		1.76
85.15	0.50	 38		1.26
85.38	0.23	 39		1.03
85.78	0.40	 40		0.63

<b>RS</b> <b>3 - 6</b>	<b>SS 3 - 6</b> Cwm Ystwyth 1 & 2		<b>TC 3A - 6A</b> Regroup - In		
	<b>Distance</b>	<b>86.41 Kms</b>	<b>Time</b>	<b>2 hr 00 min</b>	<b>Speed</b> <b>43.21 Kph</b>

Distance		Direction	Information	Kms to TC
Total	Partial			
86.10	0.32			0.31
		41		
86.41	0.31		 <p><b>TC 3A - 6A</b> <b>Regroup - In</b></p> <div style="border: 1px solid black; padding: 2px; width: fit-content;"> <p>N52° 24.473' W04° 04.443' ///dwell.forge.rooftop</p> </div>	0.00
		42		



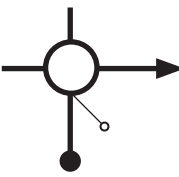



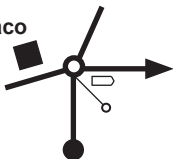

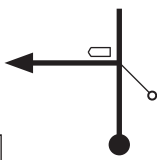

- After TC 3A turn back to Page 13 for TC 3C and the route to SS 4
- After TC 6A turn to Page 43 for TC 6C and the route to SS 7




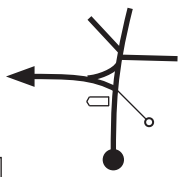









# NOTES



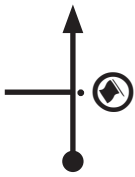

<b>RS 6C</b>	<b>TC 6C Service C - Out</b>			<b>TC 7 Aberystwyth 1</b>		
	<b>Distance</b>	<b>2.90 Kms</b>	<b>Time</b>	<b>0 hr 15 min</b>	<b>Speed</b>	<b>11.60 Kph</b>

Distance		Direction	Information	Kms to TC
Total	Partial			
0.00	0.00	 <p>1</p>	 <p><b>TC 6C Service - Out</b></p> <p>N52° 24.465' W04° 04.110' ///hardens.easygoing.captions</p>	2.90
0.11	0.11	 <p>2</p>		2.79
0.55	0.43	 <p>3</p>	<p>Pass Service In TC</p>	2.35
1.29	0.74	 <p>4</p>	 <p>Take Right lane</p> <p>TESCO M&amp;S</p>	1.61
1.40	0.11	 <p>5</p>	 <p>Machynlleth A487 Llangurig (A44)</p>	1.50
1.54	0.14	 <p>6</p>	 <p>Machynlleth A487 Llangurig (A44)</p>	1.36

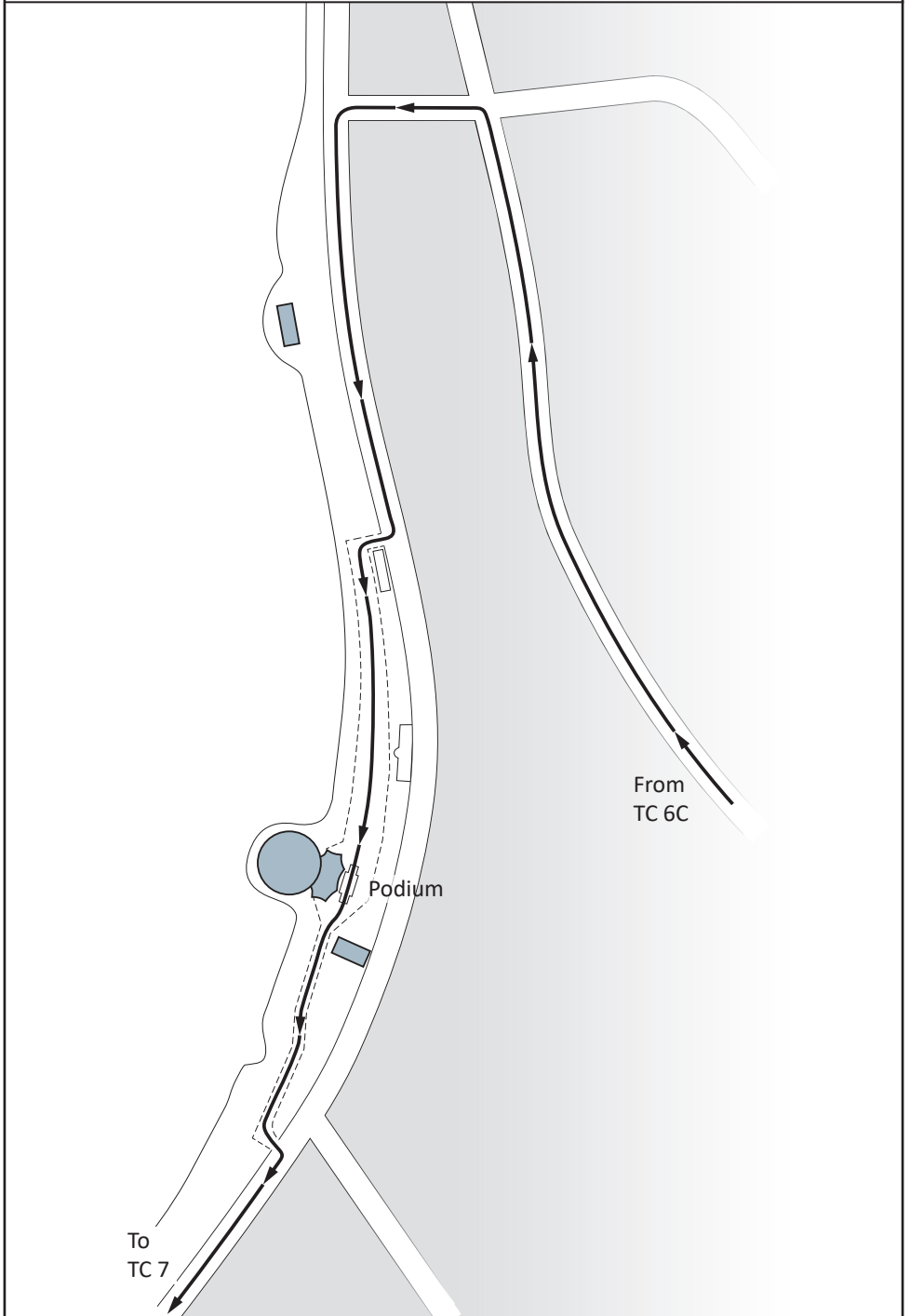
<b>RS 6C</b>	<b>TC 6C</b> Service C - Out		<b>TC 7</b> Aberystwyth 1		
	<b>Distance</b>	<b>2.90 Kms</b>	<b>Time</b>	<b>0 hr 15 min</b>	<b>Speed</b> <b>11.60 Kph</b>

Distance		Direction	Information	Kms to TC
Total	Partial			
1.75	0.21		Take Left Lane	1.15
		7		
1.83	1.83		Use Left Lane 	1.07
		8		
2.30	0.47			0.60
		9		
2.45	0.15		Onto Promenade	0.45
		10		
2.56	0.11		Podium	0.34
		11		
2.67	0.11		Leave Promenade	0.23
		12		

<b>RS</b> <b>6C</b>	<b>TC 6C</b> Service C - Out			<b>TC 7</b> Aberystwyth 1		
	<b>Distance</b>	<b>2.90 Kms</b>	<b>Time</b>	<b>0 hr 15 min</b>	<b>Speed</b>	<b>11.60 Kph</b>

Distance		Direction	Information	Kms to TC
Total	Partial			
2.90	0.23		 <b>TC 7</b> <div style="border: 1px solid gray; padding: 2px; margin-top: 5px;">           N52° 24.923' W04° 05.226'            ///servers.fond.lamp         </div>	<b>0.00</b>
	0.06		 <b>SS 7</b> <div style="border: 1px solid gray; padding: 2px; margin-top: 5px;">           N52° 24.895' W04° 05.266'            ///safest.horns.jetliner         </div>	

# Aberystwyth - Route to TC 7



# SS 7 Aberystwyth 1

Time Control



Start



Flying Finish



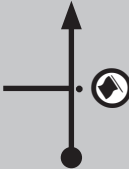








Stop



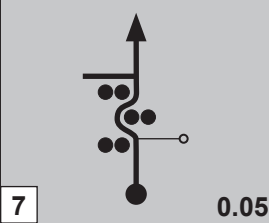
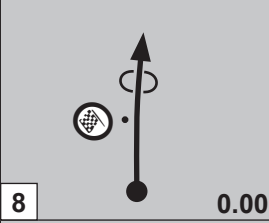


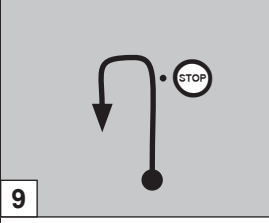


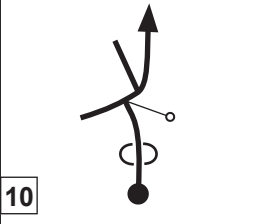




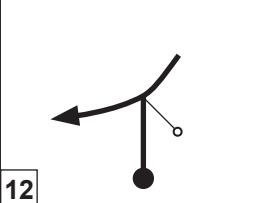




<b>RS</b> <b>7</b>	<b>SS 7 Aberystwyth 1</b>			<b>TC 8 Aberystwyth 2</b>		
	<b>Distance</b>	<b>2.11 Kms</b>	<b>Time</b>	<b>0 hr 15 min</b>	<b>Speed</b>	<b>8.44 Kph</b>



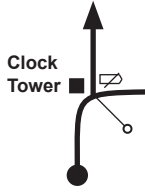



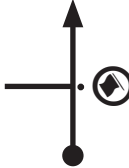

Distance		Direction	Information	Kms to TC
Total	Partial			
0.00	0.00	 1 0.76	 <b>SS 7</b> <b>Aberystwyth 1</b> <div style="border: 1px solid black; padding: 2px; font-size: small;">           N52° 24.895' W04° 05.266'            ///safest.horns.jetliner         </div>	2.11
0.05	0.05	 2 0.71	<p>Around bale</p>	2.06
0.16	0.11	 3 0.60	<p>Chicane</p>	1.95
0.21	0.05	 4 0.55	 <p>Chicane</p>	1.90
0.50	0.29	 5 0.26	<p>Chicane</p>	1.61
0.53	0.03	 6 0.23	 	1.58

<b>RS</b> <b>7</b>	<b>SS 7 Aberystwyth 1</b>			<b>TC 8 Aberystwyth 2</b>		
	<b>Distance</b>	<b>2.11 Kms</b>	<b>Time</b>	<b>0 hr 15 min</b>	<b>Speed</b>	<b>8.44 Kph</b>

Distance		Direction	Information	Kms to TC
Total	Partial			
0.71	0.18		Chicane	1.40
0.76	0.05		  N52° 24.630' W04° 05.322' ///showdown.enthused.armful	1.35
1.00	0.24		  N52° 24.501' W04° 05.367' ///upholding.decreased.consoles	1.11
1.34	0.34			0.77
1.50	0.16		 	0.61
1.67	0.18			0.44

**! 0.03** 

<b>RS</b> <b>7</b>	<b>SS 7</b> Aberystwyth 1		<b>TC 8</b> Aberystwyth 2		
	<b>Distance</b>	<b>2.11 Kms</b>	<b>Time</b>	<b>0 hr 15 min</b>	<b>Speed</b>


Distance		Direction	Information	Kms to TC
Total	Partial			
1.71	0.03	 13	 x 2	0.40
1.96	0.26	 14		0.15
2.11	0.14	 15	 TC 8 <div style="border: 1px solid gray; padding: 2px; font-size: small;">N52° 24.918' W04° 05.221' ///hours.segmented.ever</div>	0.00
	0.06	 1	 SS 8 <div style="border: 1px solid gray; padding: 2px; font-size: small;">N52° 24.895' W04° 05.266' ///safest.horns.jetliner</div>	




# NOTES

# SS 8 Aberystwyth 2

Time Control



Start



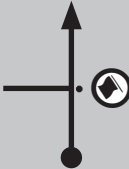






Flying Finish

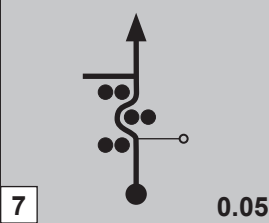
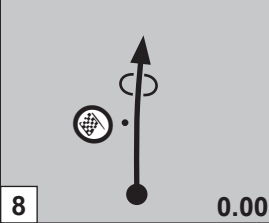


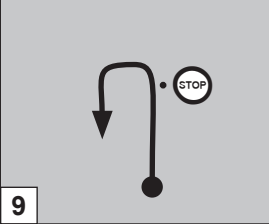


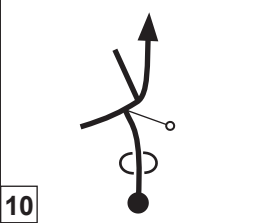




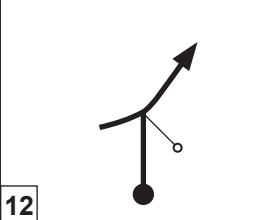


Stop





Distance		Direction	Information	Kms to TC
Total	Partial			
0.00	0.00		 <b>SS 8</b> <b>Aberystwyth 2</b> <div style="border: 1px solid black; padding: 2px; font-size: small;">N52° 24.895' W04° 05.266' ///safest.horns.jetliner</div>	2.17
		<div style="border: 1px solid black; padding: 2px; width: 20px; margin: 0 auto;">1</div>	0.76	
0.05	0.05		Around bale	2.12
		<div style="border: 1px solid black; padding: 2px; width: 20px; margin: 0 auto;">2</div>	0.71	
0.16	0.11		Chicane	2.01
		<div style="border: 1px solid black; padding: 2px; width: 20px; margin: 0 auto;">3</div>	0.60	
0.21	0.05		Chicane	1.96
		<div style="border: 1px solid black; padding: 2px; width: 20px; margin: 0 auto;">4</div>	0.55	
0.50	0.29		Chicane	1.67
		<div style="border: 1px solid black; padding: 2px; width: 20px; margin: 0 auto;">5</div>	0.26	
0.53	0.03		Chicane	1.64
		<div style="border: 1px solid black; padding: 2px; width: 20px; margin: 0 auto;">6</div>	0.23	
0.18				

Distance		Direction	Information	Kms to TC
Total	Partial			
0.71	0.18		Chicane	1.46
0.76	0.05		  <div style="border: 1px solid black; padding: 2px; width: fit-content;">N52° 24.630' W04° 05.322' ///showdown.enthused.armful</div>	1.41
1.00	0.24		  <div style="border: 1px solid black; padding: 2px; width: fit-content;">N52° 24.501' W04° 05.367' ///upholding.decreased.consoles</div>	1.17
1.34	0.34			0.83
1.50	0.16		 	0.67
1.67	0.18			0.50



<b>RS</b> <b>8</b>	<b>SS 8</b> Aberystwyth 2		<b>TC 8A</b> Parc Fermé - In		
	<b>Distance</b>	<b>2.17 Kms</b>	<b>Time</b>	<b>0 hr 10 min</b>	<b>Speed</b> <b>13.02 Kph</b>

Distance		Direction	Information	Kms to TC
Total	Partial			
1.79	0.11	<p>13</p>		0.38
1.93	0.14	<p>14</p>		0.24
2.01	0.08	<p>15</p>	<p>Take Left Lane</p> <div style="border: 1px solid black; padding: 5px; display: inline-block;"> <p>TESCO M&amp;S</p> </div>	0.16
2.17	0.16	<p>16</p>	<p>Enter car park and follow arrows to top floor</p>	0.00
		<p>17</p>	<p>TC 8A Parc Fermé - In</p> <div style="border: 1px solid black; padding: 5px; display: inline-block;"> <p>N52° 24.735' W04° 05.022' ///silly.discloses.decorator</p> </div>	





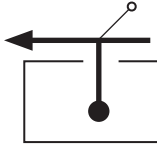

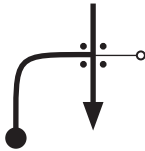

## NOTES

**2023 Rali Ceredigion**

**Sunday 3rd September**

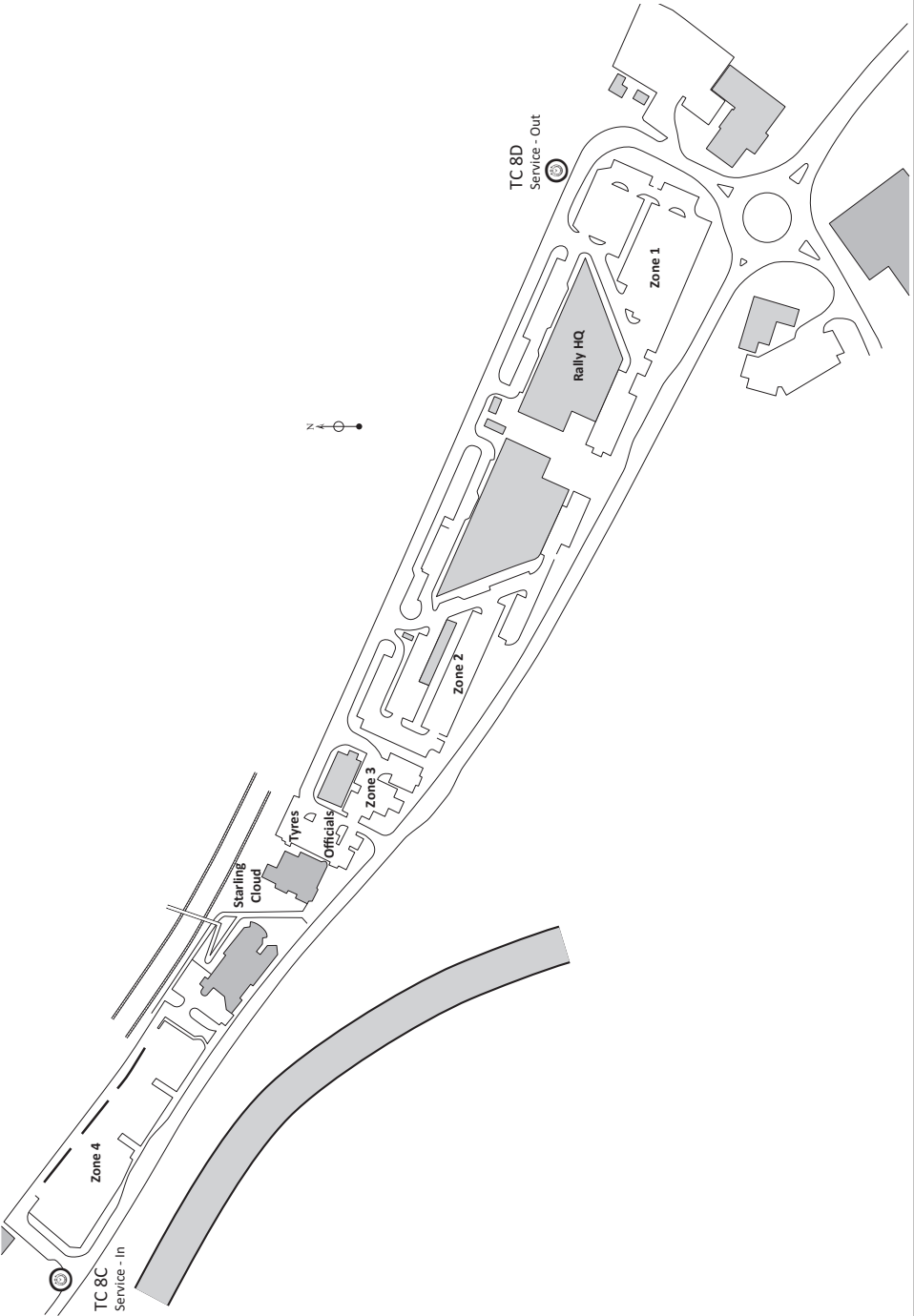
# NOTES

<b>RS</b> <b>8B</b>	<b>TC 8B</b> Parc Fermé - Out		<b>TC 8C</b> Service D - In		
	<b>Distance</b>	<b>0.48 Kms</b>	<b>Time</b>	<b>0 hr 05 min</b>	<b>Speed</b> <b>5.76 Kph</b>

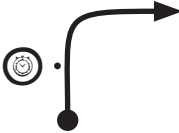

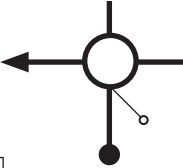

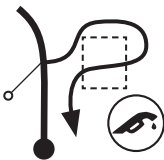
Distance		Direction	Information	Kms to TC
Total	Partial			
		 1	 <b>TC 8B</b> <b>Parc Fermé - Out</b>  <small>N52° 24.735' W04° 05.022'</small> <small>///silly.discloses.decorator</small>	
0.00	0.00	 2	 <b>Leave Car Park</b>   <b>Take Right Lane</b>	0.48
0.14	0.14	 3	 <b>TC 8C</b> <b>Service - In</b>  <small>N52° 24.646' W04° 04.741'</small> <small>///struts.unsightly.automate</small>	0.34
0.48	0.34	 4		0.00

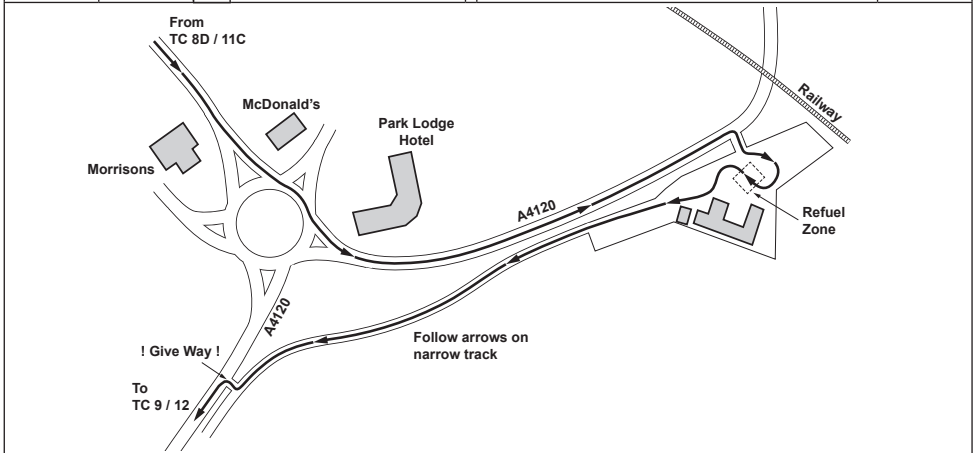


# Service D


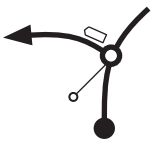

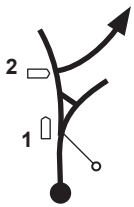


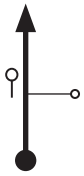



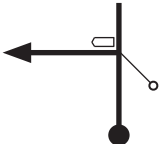



<b>RS</b> 8D - 11C	<b>TC 8D - 11C</b> Service D & E - Out	<b>TC 9 - 12</b> Llanafan 1 & 2
<b>Distance</b>	<b>15.95 Kms</b>	<b>Time</b>
		<b>0 hr 25 min</b>
		<b>Speed</b>
		<b>38.28 Kph</b>

Distance		Direction	Information	Kms to TC
Total	Partial			
0.00	0.00	 1	 <b>TC 8D - 11C</b> <b>Service - Out</b>  <div style="border: 1px solid black; padding: 2px;">           N52° 24.465' W04° 04.110'            ///hardens.easygoing.captions         </div>	15.95
0.11	0.11	 2		15.84
0.39	0.27	 3	<b>Take Left Lane</b>  <div style="border: 1px solid black; padding: 5px; display: inline-block;">           Llanbadarn Fawr            A4120            Llangurig (A44)            Machynlleth            (A487)         </div>	15.56
0.71	0.32	 4	<b>Refuel Zone</b>  <div style="background-color: black; color: white; padding: 5px; display: inline-block;"> <b>RZ 5/7</b> </div>  <div style="border: 1px solid black; padding: 2px;">           N52° 24.308' W04° 03.675'            ///respect.alternate.alerting         </div>	15.24











<b>RS</b> 8D - 11C	<b>TC 8D - 11C</b> Service D & E - Out		<b>TC 9 - 12</b> Llanafan 1 & 2		
	<b>Distance</b>	<b>15.95 Kms</b>	<b>Time</b>	<b>0 hr 25 min</b>	<b>Speed</b> <b>38.28 Kph</b>

Distance		Direction	Information	Kms to TC
Total	Partial			
1.11	0.40		<b>!!</b> <b>! Give Way !</b> <b>Join A4120</b>	14.84
1.63	0.51			14.32
1.80	0.18		<b>!</b> 1.  2. 	14.15
6.42	4.62			9.53
11.76	5.34		 <b>(Abermagwr)</b>	4.19
13.78	2.01			2.17




<b>RS</b>	<b>TC 8D - 11C</b>	Service D & E - Out	<b>TC 9 - 12</b>	Llanafan 1 & 2
<b>8D - 11C</b>	<b>Distance</b>	<b>15.95 Kms</b>	<b>Time</b>	<b>0 hr 25 min</b>
			<b>Speed</b>	<b>38.28 Kph</b>

Distance		Direction	Information	Kms to TC
Total	Partial			
14.71	0.93	 11	 <div style="border: 1px solid black; padding: 5px; display: inline-block;">LLANAFAN</div>	1.24
15.00	0.29	 12		0.95
15.95	0.95	 13	 <b>TC 9 - 12</b> <div style="border: 1px solid black; padding: 2px; display: inline-block;">N52° 20.230' W03° 55.403'</div> <div style="border: 1px solid black; padding: 2px; display: inline-block;">///natural.diverged.pinks</div>	0.00
	0.13	 1	 <b>SS 9 - 12</b> <div style="border: 1px solid black; padding: 2px; display: inline-block;">N52° 20.259' W03° 55.284'</div> <div style="border: 1px solid black; padding: 2px; display: inline-block;">///works.roadblock.sides</div>	




## NOTES

Time Control



Start

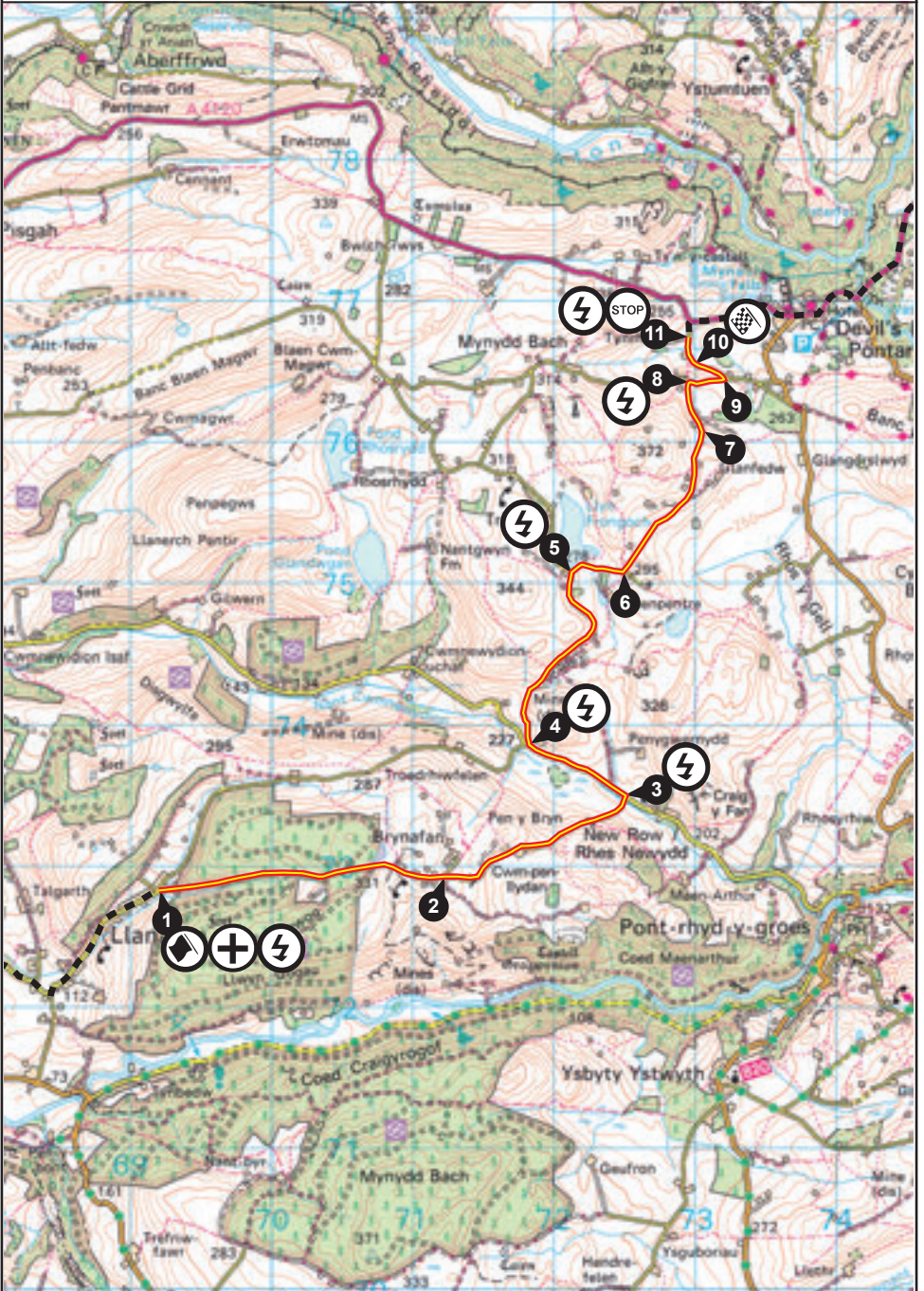


Flying Finish



Stop





<b>RS</b>	<b>SS 9 - 12</b> Llanafan 1 & 2	<b>TC 10 - 13</b> Clywedog 1 & 2
<b>9 - 12</b>	<b>Distance</b> 34.12 Kms	<b>Time</b> 0 hr 50 min <b>Speed</b> 40.94 Kph

Distance		Direction	Information	Kms to TC
Total	Partial			
0.00	0.00	<p>1 8.45</p>	<p><b>SS 9 - 12</b> <b>Llanafan 1 &amp; 2</b></p> <p>N52° 20.259' W03° 55.284' ///works.roadblock.sides</p>	34.12
2.09	2.09	<p>2 6.36</p>		32.03
3.60	1.51	<p>3 4.85</p>		30.52
4.41	0.80	<p>4 4.04</p>		29.71
5.94	1.53	<p>5 2.51</p>		28.18
6.36	0.42	<p>6 2.09</p>		27.76

**9**  
**-**  
**12**



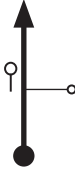










<b>RS</b>	<b>SS 9 - 12</b> Llanafan 1 & 2	<b>TC 10 - 13</b> Clywedog 1 & 2
<b>9 - 12</b>	<b>Distance</b> 34.12 Kms	<b>Time</b> 0 hr 50 min
	<b>Speed</b> 40.94 Kph	

**9  
-  
12**







Distance		Direction	Information	Kms to TC
Total	Partial			
7.56	1.21	<p>7 0.89</p>		26.56
7.92	0.35	<p>8 0.53</p>		26.20
8.21	0.29	<p>9 0.24</p>		25.91
8.45	0.24	<p>10 0.00</p>	<p>N52° 22.318' W03° 51.974' ///snowy.fortunate.mailing</p>	25.67
8.71	0.26	<p>11 0.00</p>	<p>N52° 22.431' W03° 52.045' ///inform.seasick.botanists</p>	25.41
8.84	0.13	<p>12 0.00</p>	<p><b>Keep Right</b></p> <p><b>Join A4120</b></p>	25.28

0.53 ↻

<b>RS</b>	<b>SS 9 - 12</b> Llanafan 1 & 2	<b>TC 10 - 13</b> Clywedog 1 & 2
<b>9 - 12</b>	<b>Distance</b> 34.12 Kms	<b>Time</b> 0 hr 50 min
	<b>Speed</b> 40.94 Kph	

Distance		Direction	Information	Kms to TC
Total	Partial			
9.37	0.53	 13	 <div style="border: 1px solid black; padding: 5px; text-align: center;">           Croeso Welcome  <b>PONTARFYNACH DEVIL'S BRIDGE</b>            Gyrrwch yn ofalus            Please drive carefully         </div>	24.75
9.75	0.39	 14		24.37
10.14	0.39	 15		23.98
13.53	3.40	 16	Onto B4343	20.59
16.40	2.86	 17	 <div style="border: 1px solid black; padding: 5px; text-align: center;"> <b>Llangurig 12</b>  </div>  Join A44	17.72
26.86	10.46	 18		7.26

<b>RS</b>	<b>SS 9 - 12</b> Llanafan 1 & 2		<b>TC 10 - 13</b> Clywedog 1 & 2	
<b>9 - 12</b>	<b>Distance</b>	<b>34.12 Kms</b>	<b>Time</b>	<b>0 hr 50 min</b>
			<b>Speed</b>	<b>40.94 Kph</b>


Distance		Direction	Information	Kms to TC
Total	Partial			
28.49	1.63	 19	 <b>Very Slow &amp; Quiet to TC - PR problem</b>	5.63
34.12	5.63	 20	 <b>TC 10 - 13</b> <div style="border: 1px solid black; padding: 2px; margin-top: 5px;">           N52° 26.810' W03° 36.657'            ///aimless.years.gymnasium         </div>	0.00
	0.24	 1	 <b>SS 10 - 13</b> <div style="border: 1px solid black; padding: 2px; margin-top: 5px;">           N52° 26.875' W03° 36.463'            ///probing.custodian.defend         </div>	





SS 10 - 13 Clywedog 1 & 2

Time Control



Start

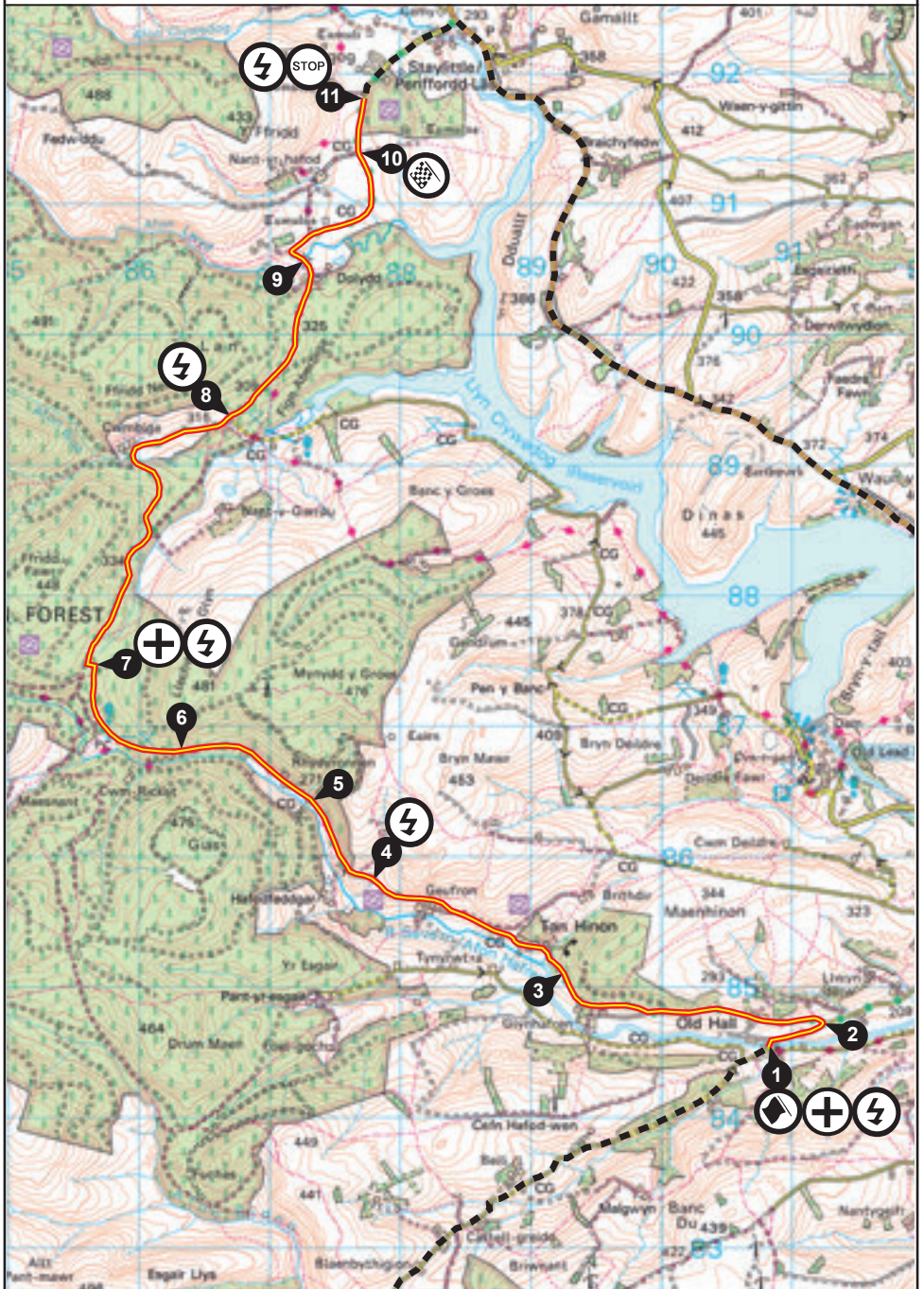


Flying Finish















Stop





<b>RS</b>	<b>SS 10 - 13</b> Clywedog 1 & 2		<b>TC 11 - 14</b> Nant y Moch 1 & 2			
<b>10 - 13</b>	<b>Distance</b>	<b>55.59 Kms</b>	<b>Time</b>	<b>1 hr 20 min</b>	<b>Speed</b>	<b>41.69 Kph</b>

Distance		Direction	Information	Kms to TC
Total	Partial			
0.00	0.00	 1 12.92	   <b>SS 10 - 13</b> <b>Clywedog 1 &amp; 2</b> N52° 26.875' W03° 36.463' ///probing.custodian.defend	55.59
0.47	0.47	 2 12.45		55.12
2.57	2.11	 3 10.35		53.02
4.30	1.72	 4 8.62		51.29
5.07	0.77	 5 7.85	<b>Chicane</b>	50.52
6.21	1.14	 6 6.71	<b>Chicane</b>	49.38

**10**  
-  
**13**



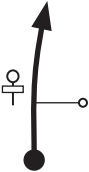





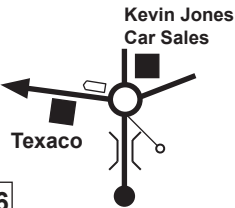

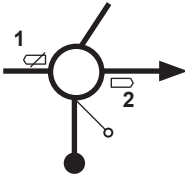


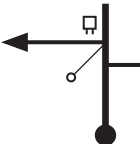


<b>RS</b>	<b>SS 10 - 13</b> Clywedog 1 & 2		<b>TC 11 - 14</b> Nant y Moch 1 & 2			
<b>10 - 13</b>	<b>Distance</b>	<b>55.59 Kms</b>	<b>Time</b>	<b>1 hr 20 min</b>	<b>Speed</b>	<b>41.69 Kph</b>

10  
-  
12

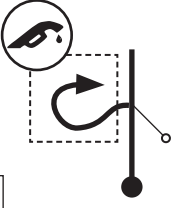

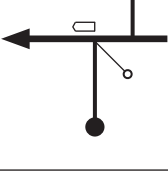


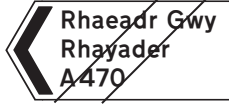

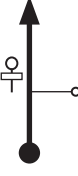

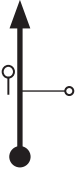



Distance		Direction	Information	Kms to TC
Total	Partial			
7.44	1.22	<p>7 5.48</p>	<p>Around Triangle</p>	48.15
10.24	2.80	<p>8 2.68</p>		45.35
11.64	1.40	<p>9 1.28</p>		43.95
12.92	1.29	<p>10 0.00</p>	<p>N52° 30.528' W03° 39.373' ///demotion.coollest.stripped</p>	42.67
13.36	0.43	<p>11</p>	<p>N52° 30.741' W03° 39.331' ///revival.confining.tastier</p>	42.23
13.44	0.08	<p>12</p>	<p>Slow &amp; Quiet</p> <p><b>LLWYNYGOG</b> Gyrrwch yn ofalus Please drive carefully</p>	42.15

0.89 ↻

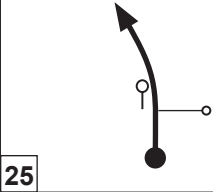

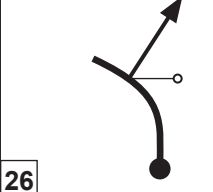

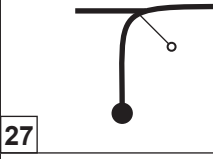
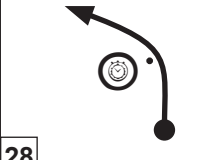

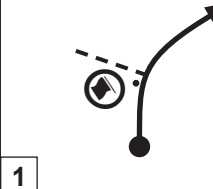

<b>RS</b>	<b>SS 10 - 13</b> Clywedog 1 & 2		<b>TC 11 - 14</b> Nant y Moch 1 & 2	
<b>10 - 13</b>	<b>Distance</b>	<b>55.59 Kms</b>	<b>Time</b>	<b>1 hr 20 min</b>
			<b>Speed</b>	<b>41.69 Kph</b>

Distance		Direction	Information	Kms to TC
Total	Partial			
14.32	0.89			41.27
25.56	11.23		 	30.03
26.14	0.58		 	29.45
26.25	0.11			29.34
26.65	0.40		 	28.94
28.47	1.82		 	27.12

<b>RS</b>	<b>SS 10 - 13</b>	<b>Clywedog 1 &amp; 2</b>	<b>TC 11 - 14</b>	<b>Nant y Moch 1 &amp; 2</b>
<b>10 - 13</b>	<b>Distance</b>	<b>55.59 Kms</b>	<b>Time</b>	<b>1 hr 20 min</b>
				<b>Speed</b>
				<b>41.69 Kph</b>

Distance		Direction	Information	Kms to TC
Total	Partial			
28.63	0.16			26.96
28.79	0.16			26.80
35.08	6.29		<ol style="list-style-type: none"> <li></li> <li></li> </ol>	20.51
35.41	0.32			20.18
41.25	5.84			14.34
53.32	12.07			2.27

<b>RS</b> <b>10 - 13</b>	<b>SS 10 - 13</b> Clywedog 1 & 2		<b>TC 11 - 14</b> Nant y Moch 1 & 2		
	<b>Distance</b>	<b>55.59 Kms</b>	<b>Time</b>	<b>1 hr 20 min</b>	<b>Speed</b>

Distance		Direction	Information	Kms to TC
Total	Partial			
54.86	1.54		 (Ponterwyd)	0.73
				0.50
55.26	0.18			0.33
55.59	0.32		 <b>TC 11 - 14</b> <div style="border: 1px solid black; padding: 2px; width: fit-content; margin-top: 10px;">           N52° 25.023' W03° 50.301'            ///piston.reckons.rollover         </div>	0.00
	0.08		 <b>SS 11 - 14</b> <div style="border: 1px solid black; padding: 2px; width: fit-content; margin-top: 10px;">           N52° 25.068' W03° 50.319'            ///guideline.above.dubbing         </div>	

- Turn to Page 83 for the route to TC 11A
- Turn to Page 93 for the route to TC 14A

## NOTES



SS 11 - 14 Nant y Moch 1 & 2

Time Control




Start

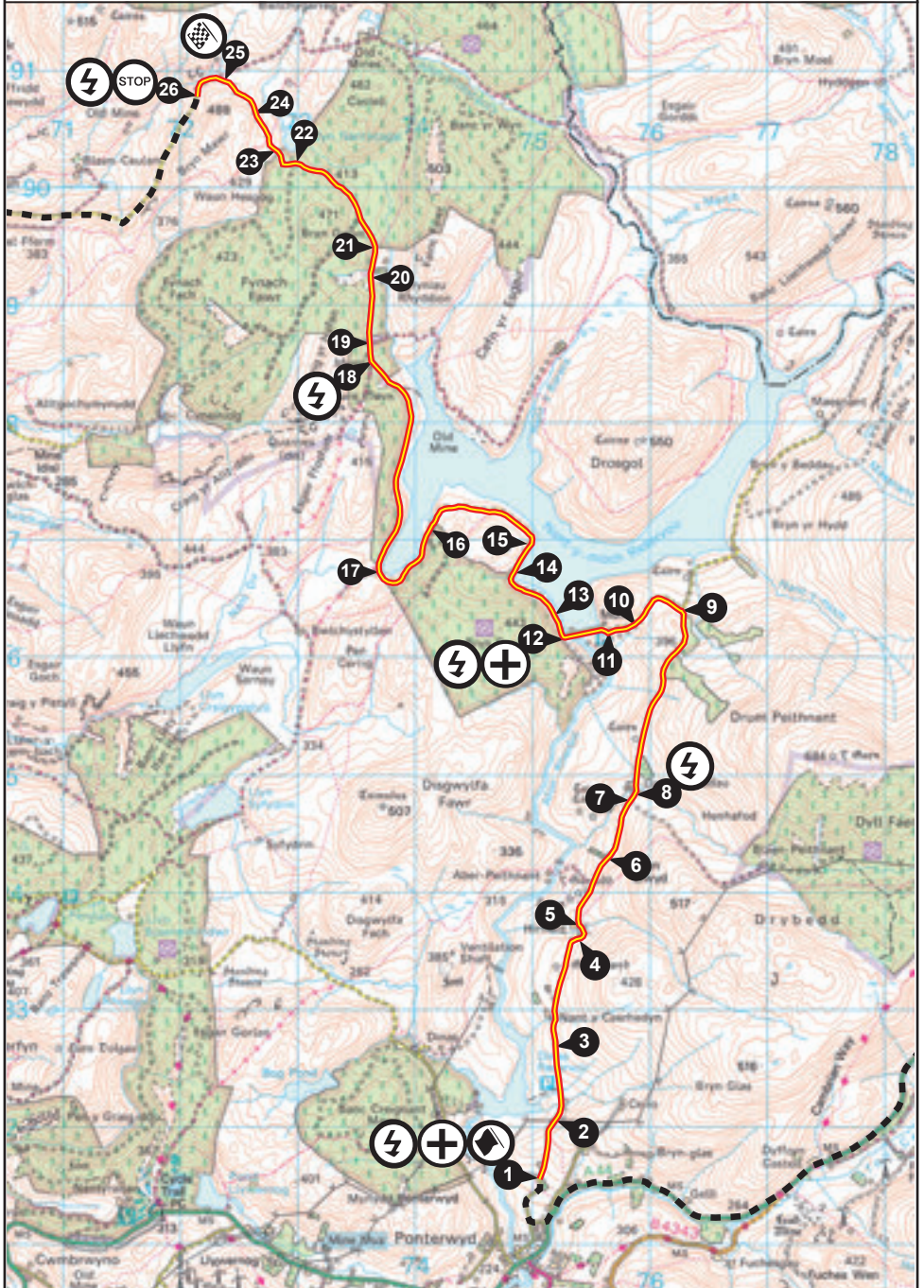


Flying Finish



Stop



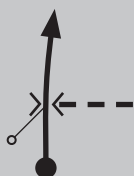



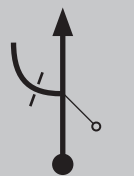






<b>RS 11</b>	<b>SS 11 Nant y Moch 1</b>			<b>TC 11A Regroup - In</b>		
	<b>Distance</b>	<b>37.10 Kms</b>	<b>Time</b>	<b>0 hr 50 min</b>	<b>Speed</b>	<b>44.52 Kph</b>

Distance		Direction	Information	Kms to TC
Total	Partial			
0.00	0.00	<p>1 14.53</p>	<p><b>SS 11 Nant y Moch 1</b></p> <p>N52° 25.068' W03° 50.319' ///guideline.above.dubbing</p>	37.10
0.50	0.50	<p>2 14.03</p>	Grid	36.60
1.19	0.69	<p>3 13.34</p>	Grid	35.91
2.11	0.92	<p>4 12.42</p>	Chicane & Grid	34.99
2.32	0.21	<p>5 12.21</p>	Grid	34.78
2.96	0.64	<p>6 11.57</p>	Grid	34.14

**11**

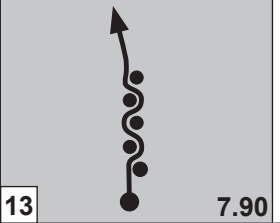
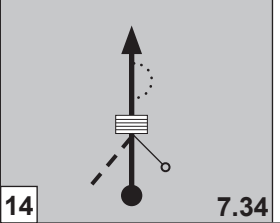

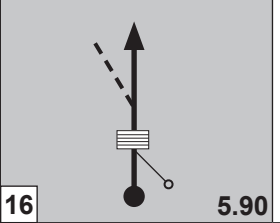
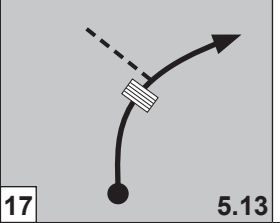
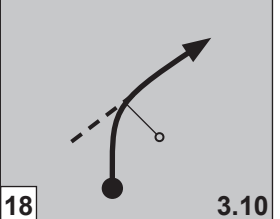

<b>RS 11</b>	<b>SS 11 Nant y Moch 1</b>			<b>TC 11A Regroup - In</b>		
	<b>Distance</b>	<b>37.10 Kms</b>	<b>Time</b>	<b>0 hr 50 min</b>	<b>Speed</b>	<b>44.52 Kph</b>

Distance		Direction	Information	Kms to TC
Total	Partial			
3.46	0.50	 7 11.07		33.64
3.65	0.19	 8 10.88	 Grid	33.45
5.25	1.59	 9 9.28	Grid	31.85
5.73	0.48	 10 8.80		31.37
6.00	0.27	 11 8.53	Chicane	31.10
6.41	0.40	 12 8.12	  Grid	30.69

0.22 ↻

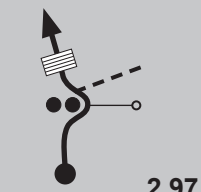
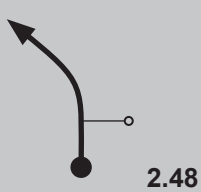

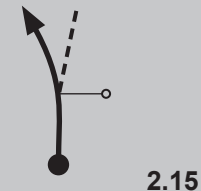
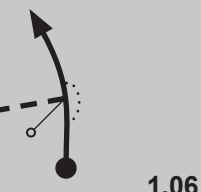
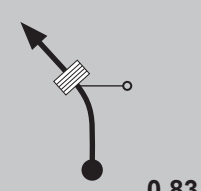
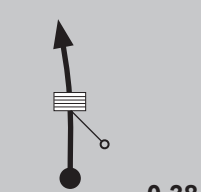
11

<b>RS 11</b>	<b>SS 11</b> Nant y Moch 1			<b>TC 11A</b> Regroup - In		
	<b>Distance</b>	<b>37.10 Kms</b>	<b>Time</b>	<b>0 hr 50 min</b>	<b>Speed</b>	<b>44.52 Kph</b>

Distance		Direction	Information	Kms to TC
Total	Partial			
6.63	0.22		Chicane	30.47
7.19	0.56		Grid	29.91
7.47	0.28		Chicane	29.63
8.63	1.16		Grid	28.47
9.40	0.77		Grid	27.70
11.43	2.03			25.67

**11**

<b>RS 11</b>	<b>SS 11 Nant y Moch 1</b>			<b>TC 11A Regroup - In</b>		
	<b>Distance</b>	<b>37.10 Kms</b>	<b>Time</b>	<b>0 hr 50 min</b>	<b>Speed</b>	<b>44.52 Kph</b>

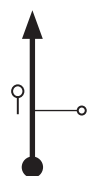




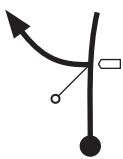



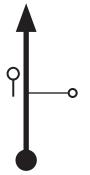

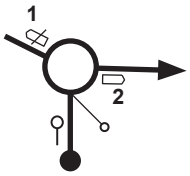

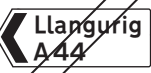

Distance		Direction	Information	Kms to TC
Total	Partial			
11.56	0.13	 19 2.97	Chicane & Grid	25.54
12.05	0.50	 20 2.48		25.05
12.38	0.32	 21 2.15		24.72
13.47	1.09	 22 1.06		23.63
13.70	0.23	 23 0.83	Grid	23.40
14.15	0.45	 24 0.38	Grid	22.95

0.39 ↻





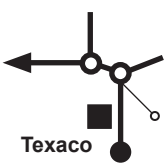





11

<b>RS 11</b>	<b>SS 11 Nant y Moch 1</b>		<b>TC 11A Regroup - In</b>		
	<b>Distance</b>	<b>37.10 Kms</b>	<b>Time</b>	<b>0 hr 50 min</b>	<b>Speed</b>



Distance		Direction	Information	Kms to TC
Total	Partial			
14.53	0.39	<p>25 0.00</p>	<p>N52° 30.071' W03° 52.857' ///hurray.readjust.saga</p>	22.57
14.84	0.31	<p>26</p>	<p>N52° 30.033' W03° 53.083' ///prowling.hormones.poet</p>	22.26
18.48	3.64	<p>27</p>	Grid	18.62
22.19	3.72	<p>28</p>		14.91
22.37	0.18	<p>29</p>	<p>TAL-Y-BONT</p>	14.73
22.68	0.31	<p>30</p>	<p>Join A487</p>	14.42

Distance		Direction	Information	Kms to TC
Total	Partial			
26.39	3.72	 31	  (Bow Street)	10.71
26.91	0.51	 32	 	10.19
28.86	1.95	 33		8.24
29.45	0.60	 34		7.65
30.74	1.29	 35		6.36
32.28	1.54	 36	 1.  2. 	4.82



Distance		Direction	Information	Kms to TC
Total	Partial			
34.70	2.41	 37		2.40
35.34	0.64	 38		1.76
35.84	0.50	 39		1.26
36.07	0.23	 40		1.03
36.47	0.40	 41		0.63
36.79	0.32	 42		0.31

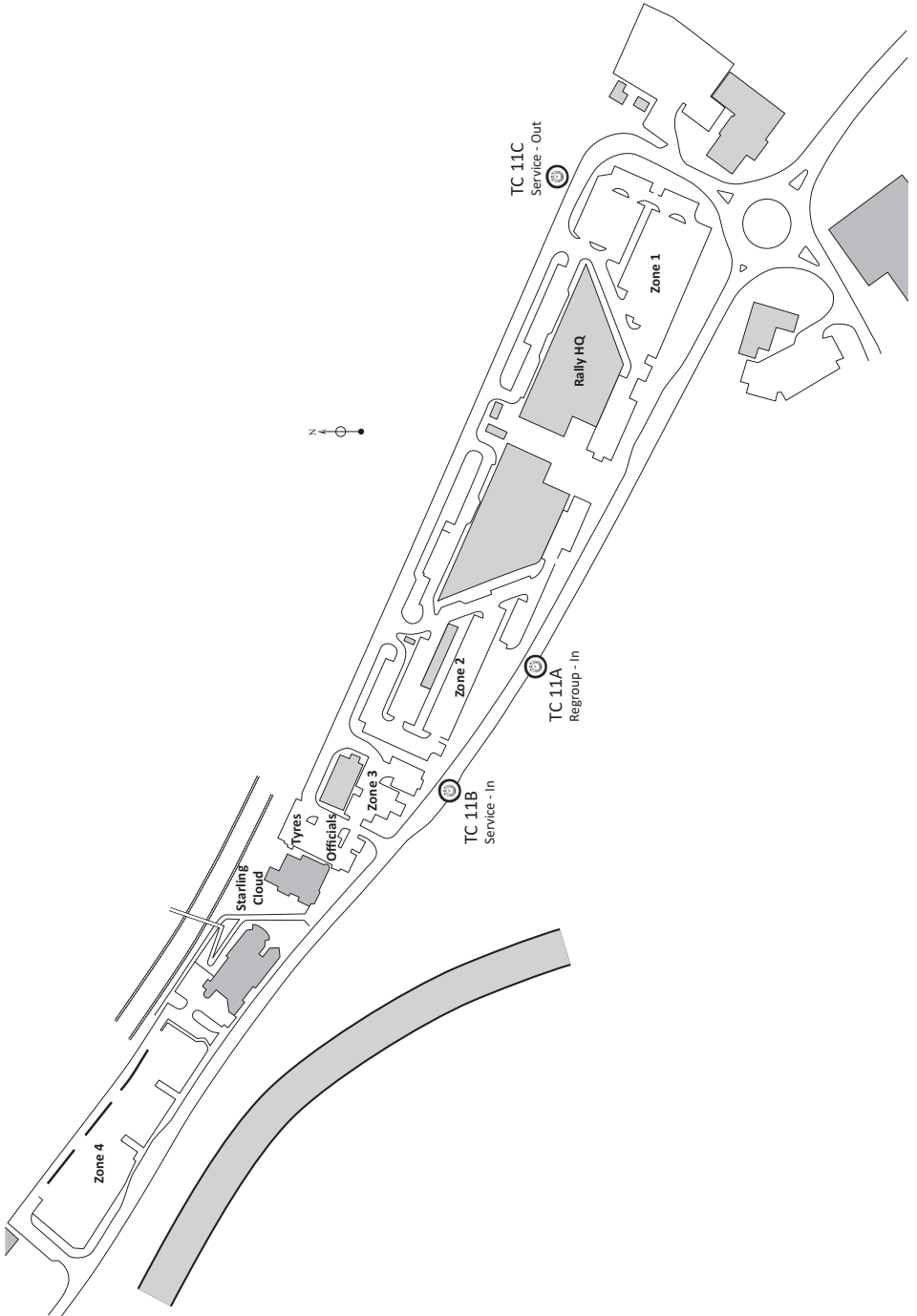
<b>RS 11</b>	<b>SS 11</b> Nant y Moch 1		<b>TC 11A</b> Regroup - In		
	<b>Distance</b>	<b>37.10 Kms</b>	<b>Time</b>	<b>0 hr 50 min</b>	<b>Speed</b> <b>44.52 Kph</b>

Distance		Direction	Information	Kms to TC
Total	Partial			
37.10	0.31		 <b>TC 11A</b> <b>Regroup - In</b> <div style="border: 1px solid gray; padding: 2px; width: fit-content;">           N52° 24.473' W04° 04.443'            ///dwell.forge.rooftop         </div>	0.00
		43		

- After TC 11A turn back to Page 63 for TC 11C and the route to SS 12




# Service E



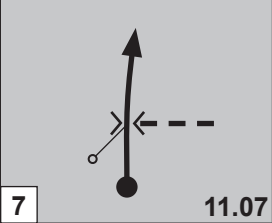
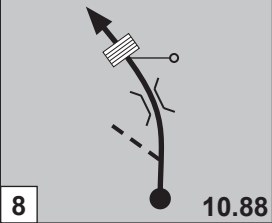
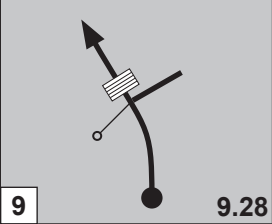
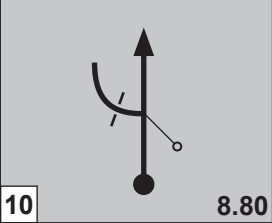
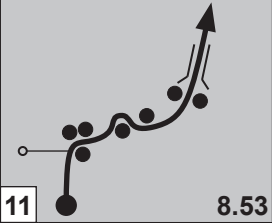
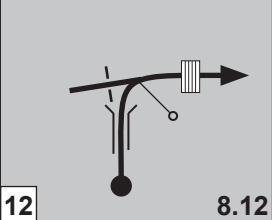
## NOTES

<b>RS 14</b>	<b>SS 14 Nant y Moch 2</b>			<b>TC 14A Regroup - In</b>		
	<b>Distance</b>	<b>34.46 Kms</b>	<b>Time</b>	<b>0 hr 45 min</b>	<b>Speed</b>	<b>45.95 Kph</b>

Distance		Direction	Information	Kms to TC
Total	Partial			
0.00	0.00	<p>1 14.53</p>	<p><b>SS 14 Nant y Moch 2</b></p> <p>N52° 25.068' W03° 50.319' ///guideline.above.dubbing</p>	34.46
0.50	0.50	<p>2 14.03</p>	Grid	33.96
1.19	0.69	<p>3 13.34</p>	Grid	33.27
2.11	0.92	<p>4 12.42</p>	Chicane & Grid	32.35
2.32	0.21	<p>5 12.21</p>	Grid	32.14
2.96	0.64	<p>6 11.57</p>	Grid	31.50

14

<b>RS 14</b>	<b>SS 14</b> Nant y Moch 2		<b>TC 14A</b> Regroup - In		
	<b>Distance</b>	<b>34.46 Kms</b>	<b>Time</b>	<b>0 hr 45 min</b>	<b>Speed</b> <b>45.95 Kph</b>

Distance		Direction	Information	Kms to TC
Total	Partial			
3.46	0.50	 7 11.07		31.00
3.65	0.19	 8 10.88	⚡ Grid	30.81
5.25	1.59	 9 9.28	Grid	29.21
5.73	0.48	 10 8.80		28.73
6.00	0.27	 11 8.53	Chicane	28.46
6.41	0.40	 12 8.12	⊕ ⚡ Grid	28.05

**14**

<b>RS 14</b>	<b>SS 14</b> Nant y Moch 2		<b>TC 14A</b> Regroup - In		
	<b>Distance</b>	<b>34.46 Kms</b>	<b>Time</b>	<b>0 hr 45 min</b>	<b>Speed</b> <b>45.95 Kph</b>

Distance		Direction	Information	Kms to TC
Total	Partial			
6.63	0.22		Chicane	30.47
7.19	0.56		Grid	29.91
7.47	0.28		Chicane	29.63
8.63	1.16		Grid	28.47
9.40	0.77		Grid	25.06
11.43	2.03			23.03

**14**

<b>RS 14</b>	<b>SS 14</b> Nant y Moch 2		<b>TC 14A</b> Regroup - In		
	<b>Distance</b>	<b>34.46 Kms</b>	<b>Time</b>	<b>0 hr 45 min</b>	<b>Speed</b> <b>45.95 Kph</b>

Distance		Direction	Information	Kms to TC
Total	Partial			
11.56	0.13		Chicane & Grid	22.90
12.05	0.50			22.41
12.38	0.32			22.08
13.47	1.09			20.99
13.70	0.23		Grid	20.76
14.15	0.45		Grid	20.31

**14**















<b>RS 14</b>	<b>SS 14</b> Nant y Moch 2		<b>TC 14A</b> Regroup - In		
	<b>Distance</b>	<b>34.46 Kms</b>	<b>Time</b>	<b>0 hr 45 min</b>	<b>Speed</b> <b>45.95 Kph</b>

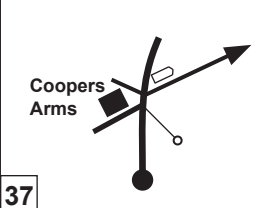


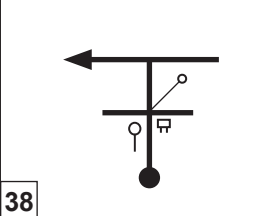

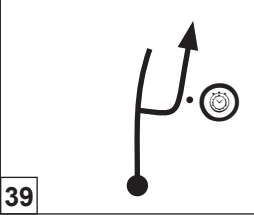

Distance		Direction	Information	Kms to TC
Total	Partial			
14.53	0.39	 25	  <div style="border: 1px solid black; padding: 2px;">           N52° 30.071' W03° 52.857'            ///hurray.readjust.saga         </div>	19.93
14.84	0.31	 26	   <div style="border: 1px solid black; padding: 2px;">           N52° 30.033' W03° 53.083'            ///prowling.hormones.poet         </div>	19.62
18.48	3.64	 27	Grid	15.98
21.68	3.20	 28	Car Wash  <div style="border: 1px solid black; padding: 2px;">           N52° 29.342' W03° 58.322'            ///disbelief.magnum.ended         </div>	12.78
22.19	0.51	 29		12.27
22.37	0.18	 30	  <div style="border: 1px solid black; padding: 2px;"> <b>TAL-Y-BONT</b> </div>	12.09

**14**

<b>RS 14</b>	<b>SS 14</b> Nant y Moch 2		<b>TC 14A</b> Regroup - In		
	<b>Distance</b>	<b>34.46 Kms</b>	<b>Time</b>	<b>0 hr 45 min</b>	<b>Speed</b> <b>45.95 Kph</b>

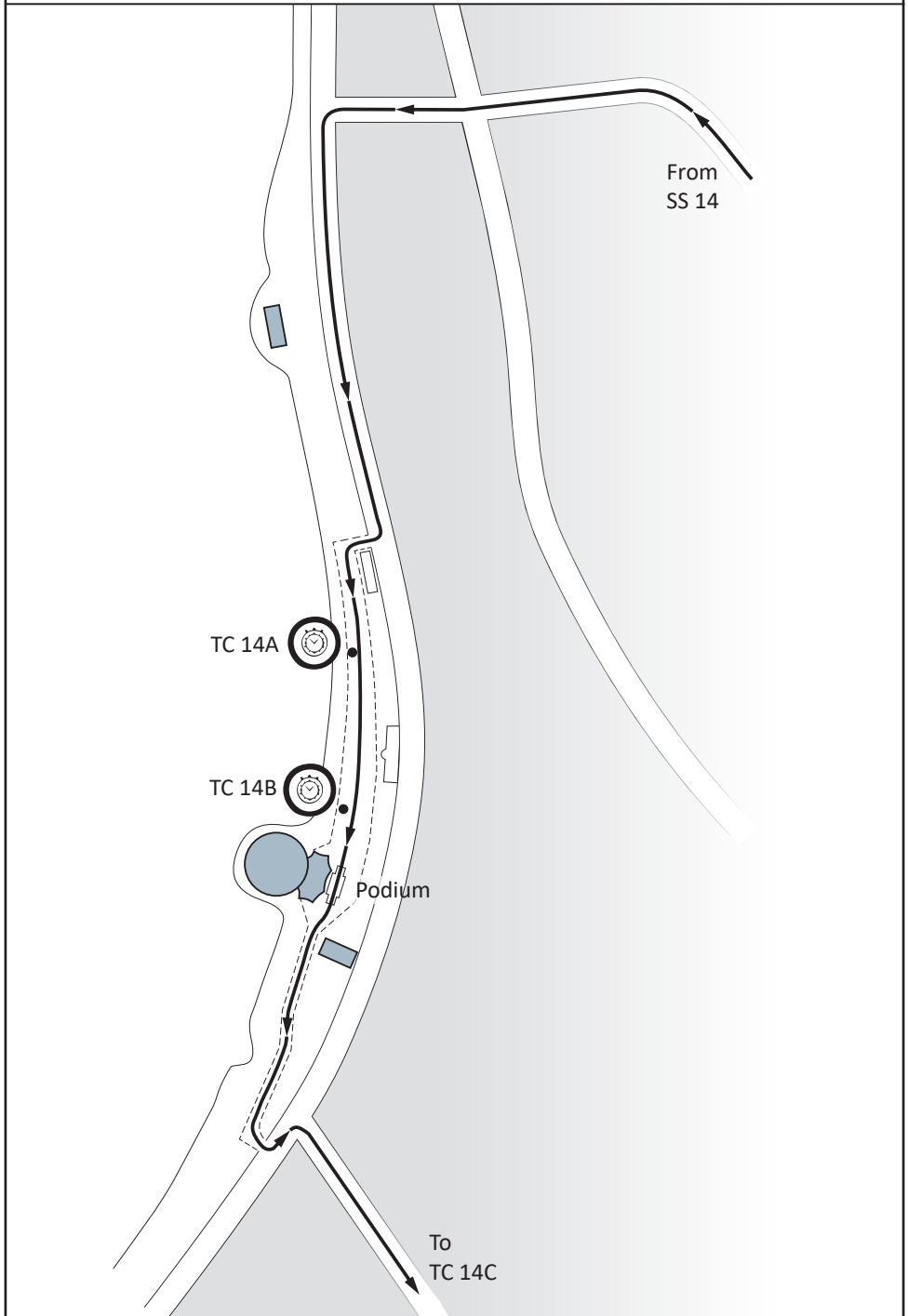
Distance		Direction	Information	Kms to TC
Total	Partial			
22.68	0.31	 31	  Join A487	11.78
26.39	3.72	 32	  (Bow Street)	8.07
26.91	0.51	 33	  	7.55
28.86	1.95	 34		5.60
31.72	2.86	 35	  (Aberystwyth)	2.74
33.18	1.46	 36	  	1.28

<b>RS 14</b>	<b>SS 14</b> Nant y Moch 2		<b>TC 14A</b> Regroup - In		
	<b>Distance</b>	<b>34.46 Kms</b>	<b>Time</b>	<b>0 hr 45 min</b>	<b>Speed</b> <b>45.95 Kph</b>





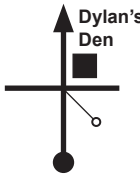
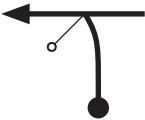



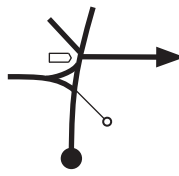

Distance		Direction	Information	Kms to TC
Total	Partial			
33.64	0.45	 <p>37</p>	 <div style="border: 1px solid black; padding: 5px; display: inline-block;"> <p>Clinig Ffordd y Gogledd North Road Clinic Promenad Promenade</p>  </div>	0.82
34.23	0.60	 <p>38</p>	 <div style="border: 1px solid black; padding: 5px; display: inline-block;"> <p>↑ Promenad Promenade</p> </div>	0.23
34.46	0.23	 <p>39</p>	 <p><b>Onto Promenade</b></p> <p><b>TC 14A Regroup In</b></p> <div style="border: 1px solid gray; padding: 2px; font-size: small;"> <p>N52° 25.093' W04° 05.067' ///upgrading.fish.inflamed</p> </div>	0.00



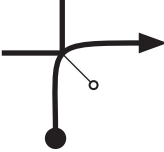


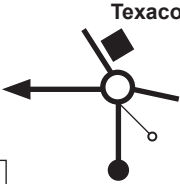

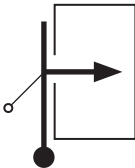


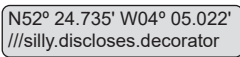
# Aberystwyth - Regroup & Podium



<b>RS 14B</b>	<b>TC 14B</b> Regroup - Out		<b>TC 14C</b> Parc Fermé - In		
	<b>Distance</b>	<b>1.17 Kms</b>	<b>Time</b>	<b>0 hr 35 min</b>	<b>Speed</b> <b>2.01 Kph</b>

Distance		Direction	Information	Kms to TC
Total	Partial			
0.00	0.00		 <b>TC 14B</b> <div style="border: 1px solid gray; padding: 2px; margin-top: 10px;">           N52° 25.054' W04° 05.070'            ///airless.majors.perused         </div>	1.17
		1		
0.08	0.08		 <b>Join Public Road</b>	1.09
		2		
0.21	0.13			0.96
		3		
0.32	0.11			0.85
		4		
0.40	0.08		 <b>Then take Right Lane</b>	0.77
		5		
0.50	0.10		<b>Take Right Lane</b> <div style="border: 1px solid gray; padding: 5px; margin-top: 10px;"> <b>Aberteifi Cardigan A487</b>  </div>	0.67
		6		

<b>RS 14B</b>	<b>TC 14B</b> Regroup - Out		<b>TC 14C</b> Parc Fermé - In		
	<b>Distance</b>	<b>1.17 Kms</b>	<b>Time</b>	<b>0 hr 35 min</b>	<b>Speed</b> <b>2.01 Kph</b>

Distance		Direction	Information	Kms to TC
Total	Partial			
0.61	0.11		Take Right Lane	0.56
		7		
0.68	0.06		Take Right Lane 	0.49
		8		
0.90	0.23		Take Left Lane	0.27
		9		
1.01	0.11		Take Right Lane	0.16
		10		
1.17	0.16		Enter car park and follow arrows to top floor	0.00
		11		
			 TC 14C Parc Fermé 	
		12		



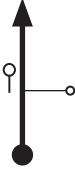


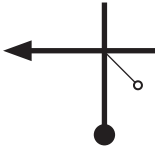





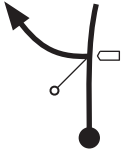


# **2023 Rali Ceredigion**

## **Alternative Route Instructions**





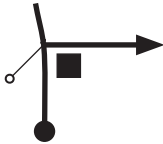
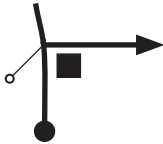


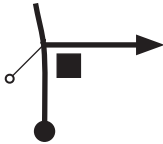
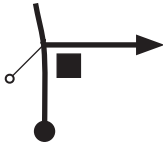
## NOTES



Distance		Direction	Information	Kms to TC
Total	Partial			
0.00	0.00		  <b>TC 1 - 4</b>  <div style="border: 1px solid black; padding: 2px; font-size: small;">N52° 26.343' W04° 03.674' /// tiredness.replaying.conned</div>	10.67
		1		
0.19	0.19		  	10.48
		2		
0.43	0.24			10.24
		3		
1.88	1.45		  <b>(Bow Street)</b>	8.79
		4		
2.62	0.74		  <b>Join A487</b>	8.05
		5		
2.98	0.35		<div style="border: 2px solid black; padding: 5px; display: inline-block;"> <b>Llangurig (A44)</b>  <b>Aberteifi</b>  <b>Cardigan (A487)</b>  <b>A4159</b> </div>  <div style="border: 1px solid black; padding: 5px; display: inline-block;"> <b>Rejoin Road Book</b>  <b>Page 21 Post 14</b> </div>	7.69
		6		





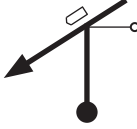

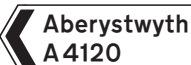

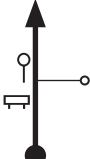



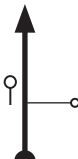




# NOTES

Distance		Direction	Information	Kms to TC
Total	Partial			
0.00	0.00		  <b>TC 2 - 5</b>  <div style="border: 1px solid gray; padding: 2px; width: fit-content; margin: 5px auto;">                     N52° 24.460' W03° 57.321'                      ///absorb.custodial.peach                 </div>	15.79
		<div style="border: 1px solid gray; padding: 2px; width: 20px; margin: 0 auto;">1</div> 	<b>Pass Stage Start</b>	15.55
		<div style="border: 1px solid gray; padding: 2px; width: 20px; margin: 0 auto;">2</div> 	<b>Leave stage route</b>	14.31
		<div style="border: 1px solid gray; padding: 2px; width: 20px; margin: 0 auto;">3</div> 	<b>Join A44</b>	13.62
		<div style="border: 1px solid gray; padding: 2px; width: 20px; margin: 0 auto;">4</div> 	    <div style="border: 1px solid gray; border-radius: 10px; padding: 5px; width: fit-content; margin: 5px auto;"> <b>Rejoin Road Book</b>  <b>Page 28 Post 19</b> </div>	13.31
		<div style="border: 1px solid gray; padding: 2px; width: 20px; margin: 0 auto;">5</div> 		
		<div style="border: 1px solid gray; padding: 2px; width: 20px; margin: 0 auto;">5</div> 		

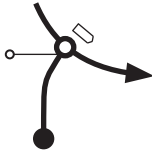

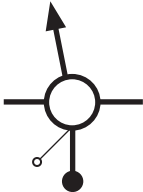




## NOTES

<b>RS</b> <b>3 - 6</b>	<b>TC 3 - 6</b> Cwm Ystwyth 1 & 2	<b>TC 3A - 6A</b> Regroup & TZ - In	<b>Distance</b>	<b>18.54 Kms</b>
	<b>Alternative Route</b>			

Distance		Direction	Information	Kms to TC
Total	Partial			
0.00	0.00	 1	  <b>TC 3 - 6</b>  <div style="border: 1px solid black; padding: 2px; width: fit-content;">N52° 22.413' W03° 51.537' ///sheepish.slippery.hires</div>	18.54
0.26	0.26	 2	  	18.28
11.35	11.09	 3	  <div style="border: 1px solid black; padding: 2px; width: fit-content;"><b>CAPEL SEION</b> Gyrrwch yn ofalus Please drive carefully</div>	7.19
12.20	0.85	 4		6.34
16.82	4.62	 5	  (Aberystwyth)	1.72
17.12	0.31	 6	  <div style="border: 1px solid black; padding: 2px; width: fit-content;"><b>Aberystwyth</b> A487 Llangurig (A44)</div>	1.42

0.12

Distance		Direction	Information	Kms to TC
Total	Partial			
17.32	0.19	 7	<b>Take Right Lane</b> <div style="border: 1px solid black; padding: 5px; display: inline-block; margin-top: 10px;">           Llangurig (A44)            Machynlleth (A487)         </div>	1.22
17.93	0.61	 8	<div style="border: 1px solid black; padding: 5px; display: inline-block; margin-top: 10px;">           Canol y dref            Town centre            Gorsaf heddlu            Police station            Clwb pel droed            Football club         </div>	0.61
18.23	0.31	 9		0.31
18.54	0.31	 10	 <b>TC 3A - 6A</b> <b>Regroup - In</b> <div style="border: 1px solid gray; padding: 2px; margin-top: 5px; font-size: small;">             N52° 24.473' W04° 04.443'              ///dwell.forge.rooftop           </div>	0.00



<b>RS</b>	<b>TC 7 - 8</b> Aberystwyth 1 & 2	<b>TC 8A</b> Parc Fermé - In
<b>7 - 8</b>	<b>Alternative Route</b>	<b>Distance</b>




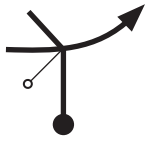





Distance		Direction	Information	Kms to TC
Total	Partial			


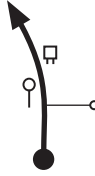

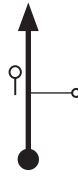

<p><b>SS 7 &amp; 8</b></p> <p><b>No alternative route available</b></p>				
---	--	--	--	--









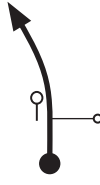

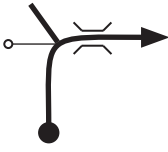
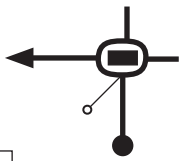
## NOTES




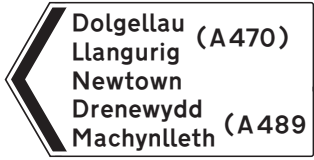
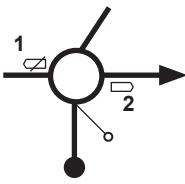



Distance		Direction	Information	Kms to TC
Total	Partial			
0.00	0.00		 <b>TC 9 - 12</b> <div style="border: 1px solid gray; padding: 2px; width: fit-content; margin: 5px auto;">                     N52° 20.230' W03° 55.403'                      ///natural.diverged.pinks                 </div>	<b>37.00</b>
		1		
0.13	0.13		<b>Turn left at Stage Start</b>	<b>36.87</b>
		2		
3.38	3.25		<b>(SS 9/12 Post 4)</b>	<b>33.62</b>
		3		
4.18	0.80		<b>(SS 9/12 Post 3)</b>	<b>32.82</b>
		4		
6.08	1.90		 <div style="border: 1px solid gray; padding: 2px; width: fit-content; margin: 5px auto;"> <b>PONT-RHYD-Y-GROES</b> </div>	<b>30.92</b>
		5		
6.20	0.11		<div style="border: 1px solid gray; padding: 2px; width: fit-content; margin: 5px auto;">  <b>B4343 PONTARFYNACH DEVIL'S BRIDGE</b> </div>	<b>30.80</b>
		6		

Distance		Direction	Information	Kms to TC
Total	Partial			
7.31	1.11	 <div style="border: 1px solid black; padding: 2px; width: 20px; margin: 5px auto;">7</div>		29.69
11.75	4.44	 <div style="border: 1px solid black; padding: 2px; width: 20px; margin: 5px auto;">8</div>	<div style="border: 1px solid black; border-radius: 50%; width: 40px; height: 40px; display: flex; align-items: center; justify-content: center; margin: 0 auto;">30</div> <div style="border: 1px solid black; padding: 5px; margin: 5px auto; width: 150px;"> <p style="text-align: center; font-size: small;">Croeso Welcome</p> <p style="text-align: center; font-weight: bold; font-size: small;">PONTARFYNACH DEVIL'S BRIDGE</p> <p style="text-align: center; font-size: x-small;">Gyrrwch yn ofalus Please drive carefully</p> </div>	25.25
12.50	0.76	 <div style="border: 1px solid black; padding: 2px; width: 20px; margin: 5px auto;">9</div>	<div style="border: 1px solid black; border-radius: 50%; width: 40px; height: 40px; display: flex; align-items: center; justify-content: center; margin: 0 auto;"> <div style="font-size: x-small; padding: 2px;">ILDWICH GIVE WAY</div> </div> <div style="border: 1px solid black; padding: 5px; margin: 5px auto; width: 100px;"> <p style="text-align: center; font-weight: bold; font-size: small;">Ponterwyd A4120 Llangurig (A44)</p> </div>	24.50
12.63	0.13	 <div style="border: 1px solid black; padding: 2px; width: 20px; margin: 5px auto;">10</div>	<div style="border: 1px solid black; border-radius: 50%; width: 40px; height: 40px; display: flex; align-items: center; justify-content: center; margin: 0 auto;">20</div>	24.37
13.02	0.39	 <div style="border: 1px solid black; padding: 2px; width: 20px; margin: 5px auto;">11</div>	<div style="border: 1px solid black; padding: 5px; margin: 5px auto; width: 100px;"> <p style="text-align: center; font-weight: bold; font-size: small;">Ponterwyd A4120 Llangurig (A44)</p> </div>	23.98
			<div style="border: 1px solid black; border-radius: 15px; padding: 5px; margin: 0 auto; width: 150px;"> <p style="text-align: center; font-weight: bold; font-size: small;">Rejoin Road Book Page 71 Post 15</p> </div>	



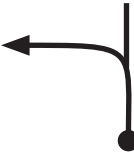

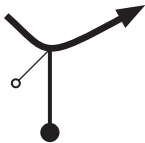



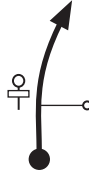

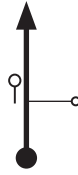






RS		TC 10 - 13 Clywedog		TC 11 - 14 Nant y Moch	
10 - 13		Alternative Route		Distance	35.00 Kms
Distance		Direction	Information	Kms to TC	
Total	Partial				
0.00	0.00	 1	 <b>TC 10 - 13</b>  <div style="border: 1px solid black; padding: 2px; width: fit-content;">           N52° 26.810' W03° 36.657'            ///aimless.years.gymnasium         </div>	35.00	
0.24	0.24	 2	<b>Pass stage start</b>	34.76	
0.71	0.47	 3	 <b>Leave stage route</b>  <div style="border: 1px solid black; padding: 2px; width: fit-content;"> <b>Llanidloes 2<sup>3</sup>/<sub>4</sub></b>  </div>	34.29	
4.47	3.77	 4	 <b>(Llanidloes)</b>	30.53	
5.26	0.79	 5		29.74	
5.42	0.16	 6		29.58	
0.23					



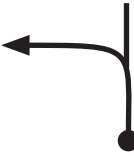

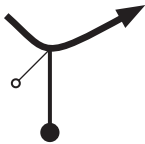



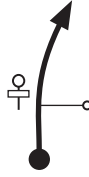

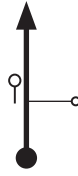




<b>RS</b>	<b>TC 10 - 13</b> Clywedog	<b>TC 11 - 14</b> Nant y Moch
<b>10 - 13</b>	<b>Alternative Route</b>	<b>Distance</b> 35.00 Kms






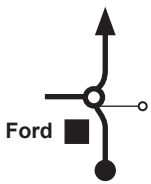


Distance		Direction	Information	Kms to TC
Total	Partial			
5.65	0.23			29.35
6.07	0.42		<p>1. </p> <p>2. </p>	28.93
				



Distance		Direction	Information	Kms to TC
Total	Partial			
0.00	0.00	 <div style="border: 1px solid black; padding: 2px; width: fit-content; margin: 5px auto;">1</div>	 <p style="text-align: center;">TC 11</p> <div style="border: 1px solid gray; padding: 5px; width: fit-content; margin: 5px auto;"> <p style="font-size: small;">N52° 25.023' W03° 50.301'</p> <p style="font-size: x-small;">///piston.reckons.rollover</p> </div>	19.55
0.32	0.32	 <div style="border: 1px solid black; padding: 2px; width: fit-content; margin: 5px auto;">2</div>		19.23
0.50	0.18	 <div style="border: 1px solid black; padding: 2px; width: fit-content; margin: 5px auto;">3</div>	  	19.05
8.01	7.52	 <div style="border: 1px solid black; padding: 2px; width: fit-content; margin: 5px auto;">4</div>	 <div style="border: 1px solid black; padding: 5px; width: fit-content; margin: 5px auto;"> <p style="text-align: center; font-weight: bold;">GOGINAN</p> <p style="font-size: x-small;">Gyrrwch yn ofalus Drive carefully</p> </div>	11.54
10.24	2.22	 <div style="border: 1px solid black; padding: 2px; width: fit-content; margin: 5px auto;">5</div>	 <p style="text-align: center;">(Capel Bangor)</p>	9.31
14.74	4.51	 <div style="border: 1px solid black; padding: 2px; width: fit-content; margin: 5px auto;">6</div>	 <div style="border: 1px solid black; padding: 5px; width: fit-content; margin: 5px auto;"> <p style="font-weight: bold;">Aberystwyth A 44 Aberteifi Cardigan (A 487)</p> </div>	4.81

Distance		Direction	Information	Kms to TC
Total	Partial			
17.16	2.41		<div style="border: 1px solid black; border-radius: 50%; width: 40px; height: 40px; display: flex; align-items: center; justify-content: center; margin: 0 auto;">40</div> <div style="border: 1px solid black; border-radius: 15px; padding: 5px; margin: 10px auto; width: fit-content;"> Rejoin Road Book Page 89 Post 37 </div>	2.39
		7		

RS 14		TC 14 Nant y Moch 2		TC 14A Regroup & TZ - In	
Alternative Route		Distance	20.73 Kms		
Distance		Direction	Information	Kms to TC	
Total	Partial				
0.00	0.00	 1	 TC 14  <div style="border: 1px solid black; padding: 2px; width: fit-content;">             N52° 25.023' W03° 50.301'              ///piston.reckons.rollover           </div>	20.73	
0.32	0.32	 2		20.41	
0.50	0.18	 3	  	20.23	
8.01	7.52	 4	  <div style="border: 1px solid black; padding: 2px; width: fit-content;"> <b>GOGINAN</b>  Gyrrwch yn ofalus              Drive carefully           </div>	12.72	
10.24	2.22	 5	  (Capel Bangor)	10.49	
14.74	4.51	 6	 <div style="border: 1px solid black; padding: 2px; width: fit-content;">             Aberystwyth              A44              Aberteifi              Cardigan              (A487)           </div>	5.99	
2.41					

Distance		Direction	Information	Kms to TC
Total	Partial			
17.16	2.41	<div style="border: 1px solid black; padding: 2px; width: 20px; margin: 0 auto;">7</div> 		3.57
17.80	0.64	<div style="border: 1px solid black; padding: 2px; width: 20px; margin: 0 auto;">8</div> 		2.93
18.30	0.50	<div style="border: 1px solid black; padding: 2px; width: 20px; margin: 0 auto;">9</div>  <p style="text-align: center; margin-top: 5px;">Texaco</p>	<div style="border: 1px solid black; padding: 5px; width: fit-content; margin: 0 auto;"> <p style="margin: 0;">Aberystwyth A44</p> <p style="margin: 0;">Arddangosfa Hanesyddol Historical Exhibition</p> </div>	2.43
18.91	0.61	<div style="border: 1px solid black; padding: 2px; width: 20px; margin: 0 auto;">10</div>  <p style="text-align: center; margin-top: 5px;">Ford</p>		1.82
19.91	1.00	<div style="border: 1px solid black; padding: 2px; width: 20px; margin: 0 auto;">11</div> 	<div style="display: flex; align-items: center; justify-content: center; gap: 10px;">  <div style="border: 1px solid black; padding: 5px; width: fit-content;"> <p style="margin: 0;">Clinig Ffordd y Gogledd North Road Clinic Promenad Promenade</p> </div> </div>	0.82
			<div style="border: 1px solid black; border-radius: 10px; padding: 10px; width: fit-content; margin: 0 auto;"> <p style="margin: 0;">Rejoin Road Book Page 99 Post 37</p> </div>	





**2023 Rali Ceredigion**

**ENQUIRY SHEET**

**Note:** This form may be handed to the Competitor Liaison Officer at Rally Headquarters.

Car No: \_\_\_\_\_

This Enquiry relates to:

Special Stage No: \_\_\_\_\_ **OR** Liaison to Time Control No : \_\_\_\_\_

Nature of Enquiry: \_\_\_\_\_

\_\_\_\_\_  
\_\_\_\_\_  
\_\_\_\_\_

Name of Person lodging Enquiry: \_\_\_\_\_

Signature: \_\_\_\_\_

Date: \_\_\_\_\_ Time: \_\_\_\_\_

✂-----

**ACTION**

\_\_\_\_\_  
\_\_\_\_\_  
\_\_\_\_\_  
\_\_\_\_\_

Name of Official: \_\_\_\_\_

Title: \_\_\_\_\_ Signature: \_\_\_\_\_

Date: \_\_\_\_\_ Time: \_\_\_\_\_

